2026
Competitor Routebook

INCIDENT PROCEDURES - ON STAGE

If you see a triangle, be prepared to stop. The road could be completely blocked.

If you see a stopped crew and NO OK sign, you **MUST STOP** and determine if they are OK or not.

If you see a Red Cross you **MUST STOP** and assist the crew requiring help.

You are responsible for making sure the incident scene is safe for everyone.

Stop the next car and send them on to the **next** radio point with the following information:

• Car Number of the car involved, Location of the incident, How many people injured, Type of injuries, If anyone is trapped in, or under, the car, Any other information (fire, road blocked, etc.)

If you have a HAM radio, you can contact net control directly with the above information on **146.850 (-600 T88.5)** by calling "RED FLAG, RED FLAG" and your car number. Wait for a response, and follow Net Control's instructions.

If you see a radio blocker holding out a STOP sign, you **MUST STOP** at that blocker and wait for further instructions.

If you see a RED FLAG on the RallySafe unit, slow to transit speed and stop at the next radio location or an incident scene and wait for further direction.

PROCÉDURES D'INTERVENTION - SUR L'ETAPE

Si vous voyez un triangle de signalisation, tenez-vous prêt à vous arrêter. La route pourrait être complètement bloquée.

Si vous voyez une équipe arrêtée et un panneau « NO OK », vous DEVEZ VOUS ARRÊTER et vérifier si les personnes sont en sécurité.

Si vous voyez une croix rouge, vous DEVEZ VOUS ARRÊTER et porter assistance à l'équipe qui en a besoin.

Il vous incombe de garantir la sécurité de tous sur les lieux de l'incident.

Arrêtez le véhicule suivant et envoyez-le vers le prochain point de contrôle radio avec les informations suivantes :

Numéro du véhicule impliqué, Lieu de l'incident, Nombre de blessés, Type de blessures, Si une personne est coincée dans ou sous le véhicule, Toute autre information (incendie, route bloquée, etc.)

Si vous possédez une radio amateur, vous pouvez contacter directement le centre de contrôle du réseau avec les informations ci-dessus sur la fréquence 146,850 MHz (-600 MHz, 88,5 MHz) en appelant «RED FLAG, RED FLAG » suivi du numéro de votre véhicule. Attendez la réponse et suivez les instructions du centre de contrôle. Si vous apercevez un panneau d'arrêt radio, vous devez vous arrêter à cet endroit et attendre d'autres instructions.

Si vous voyez un RED FLAG sur le dispositif RallySafe, ralentissez à la vitesse de transit et arrêtez-vous au prochain point de contrôle radio ou sur le lieu de l'incident, puis attendez d'autres instructions.

INCIDENT PROCEDURES - TRANSIT

Deploy a minimum of two Hazard Warning Triangles at distances of 50 to 200 metres from the rear of the vehicle. Contact the Event Officials either through cellular telephone contact, GPS communication or through other competitors, of their situation and recovery requirements. Inform the Organizers of any incidents that involve collision with another vehicle or pedestrian.

Procédures en cas d'incident - Transit

Déployez au minimum deux triangles de signalisation à une distance de 50 à 200 mètres de l'arrière du véhicule. Contactez les officiels de l'événement par téléphone portable, GPS ou via d'autres concurrents pour les informer de votre situation et de vos besoins en matière de dépannage. Signalez aux organisateurs tout incident impliquant une collision avec un autre véhicule ou un piéton.

2026 Rocky Mountain Rally Important Contacts

Event Organiser	**Mike Dyer** 403-651-5067 Chair@RockyMountainRally.com VE6 MKE
Clerk of the Course	Josh Keatly 403-921-3846 Clerk@RockyMountainRally.com
Deputy Clerk of the Course	Keith Morison 403-510-5689 DeputyClerk@RockyMountainRally.com
Safety Officer	Martin Burnley 780-904-6125 Safety@RockyMountainRally.com
Event Senior Steward	Dave Sharp 780-934-8156 Stewards@RockyMountain Rally
Event Steward	Todd Patola 250-731-9103 Stewards@RockyMountain Rally

Primary Repeater VE7RIN	**146.850 -600 (T 88.5)**
Backup Repeater VE6RNQ	**146.640 -600 (No Tone)**
Contingency Voice Channel (D)	**146.580 Simplex**
Emergencies **Police, Fire, Ambulance** **outside of event operations**	**911**
Police (Non Emergency) **4936 Athalmer RD,** **Invermere, BC**	**250 342-9292**
Invermere District Hospital **850 10 Ave** **Invermere, BC**	**250 342-9201**

2026 Rocky Mountain Rally
Service Park

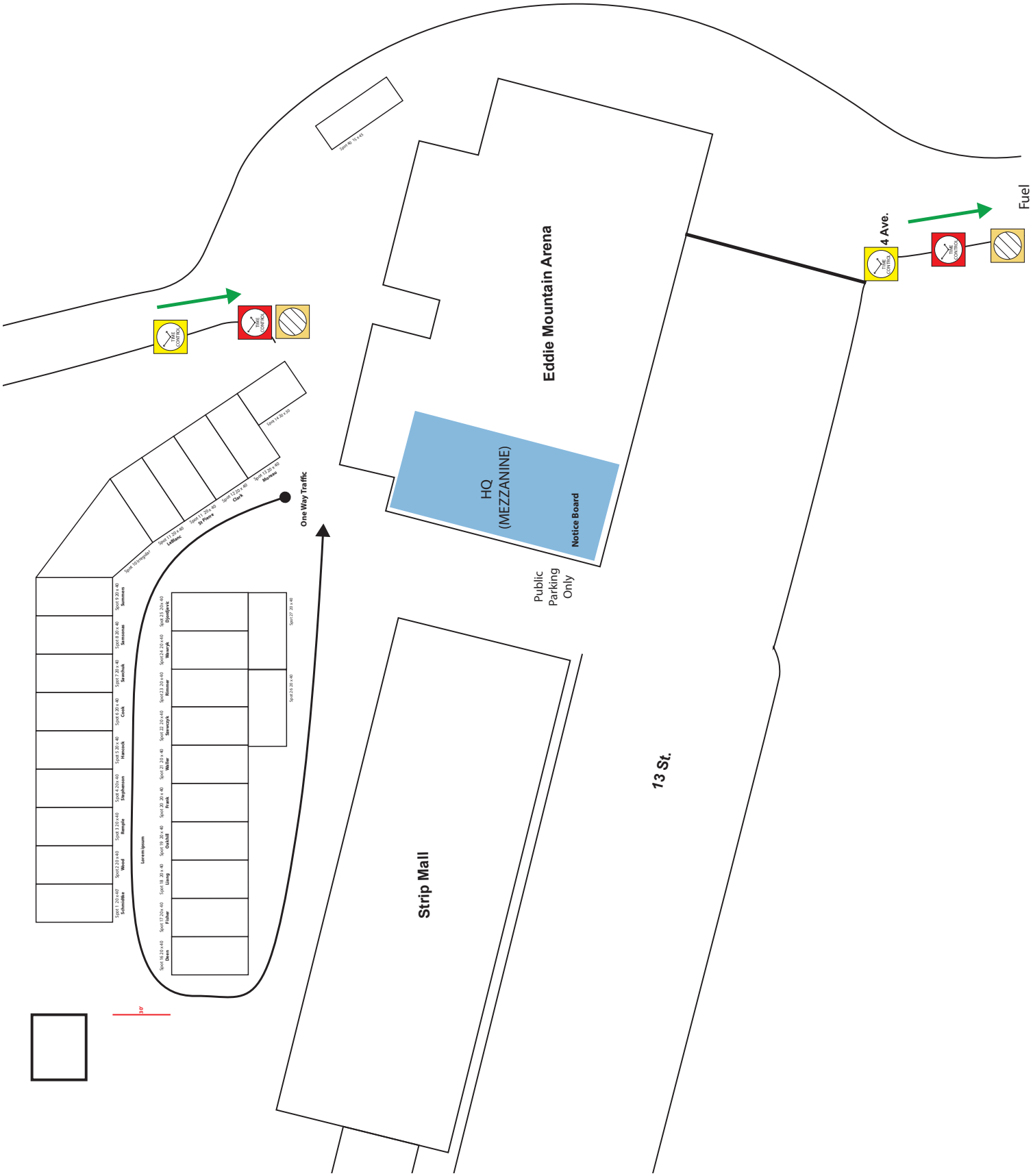

From TC	Odo Check Start	DISTANCE	DAY	0
To TC	Odo Check End	12.29km	SECTION	0
		AVERAGE 36.87 kph	TIME ALLOWED	20 min

DISTANCE TOTAL	DISTANCE PARTIAL	DIRECTION	INFORMATION	DISTANCE REGRESS
0,00	0,00	1	TC Odo Check Start 30 Service Exit 50.50331° -116.02409° ALT: 820 m	12,29
0,10	0,10	2 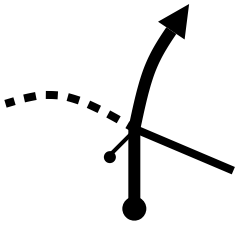	Straight Ahead	12,19
0,17	0,07	3 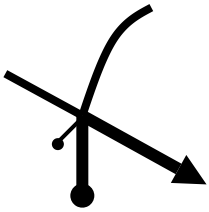	Turn Right 4th Ave	12,12
0,25	0,08	4	Slight Left	12,04
0,45	0,20	5 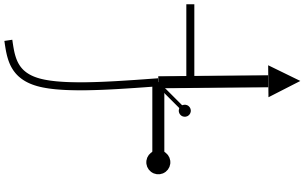	Turn RIght 7th Ave	11,84
0,55	0,10	6 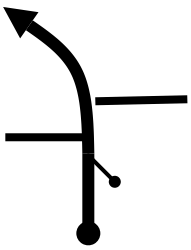	Bear Left at 13 St	11,74

PROXIMA NOTA
PROCH NOTE
NEXT NOTE
0,14

From TC	Odo Check Start	DISTANCE	DAY	0
To TC	Odo Check End	12.29km	SECTION	0
		AVERAGE 36.87 kph	TIME ALLOWED	20 min

DISTANCE TOTAL	DISTANCE PARTIAL	DIRECTION	INFORMATION	DISTANCE REGRESS
0,69	0,14	7		11,60
0,80	0,11	8 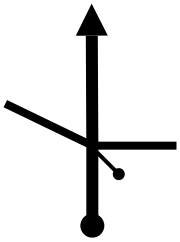	Straight at 10 St	11,49
0,93	0,13	9	Straight at 9 St	11,36
1,18	0,25	10	Keep Right at 5 St.	11,11
1,33	0,15	11 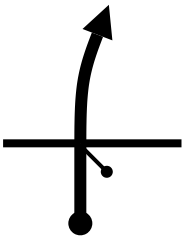	Straight at 4 St	10,96
1,43	0,10	12 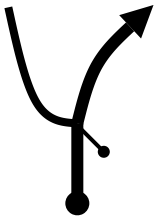	Keep Right 7 Ave	10,86

PROXIMA NOTA
PROCH NOTE
NEXT NOTE

0,20

From TC	Odo Check Start	DISTANCE	DAY	0
To TC	Odo Check End	12.29km	SECTION	0
		AVERAGE 36.87 kph	TIME ALLOWED	20 min

DISTANCE TOTAL	DISTANCE PARTIAL	DIRECTION	INFORMATION	DISTANCE REGRESS
1,63	0,20	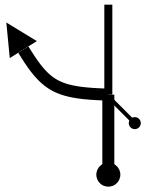 13	Turn Left on Panorama Dr.	10,66
2,12	0,49	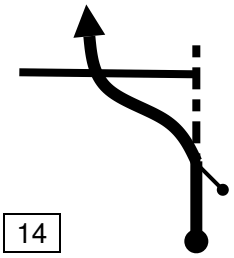 14	Keep Left Then Keep Right	10,17
3,53	1,41	 15	Turn Right on Westside Rd.	8,76
6,12	2,59	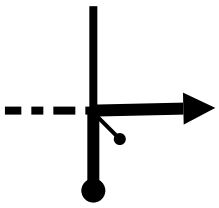 16	Turn Right On Main Ave	6,17
6,24	0,12	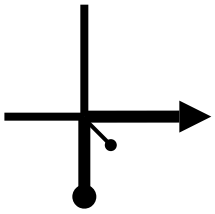 17	Turn Right On Wells St	6,05
6,52	0,28	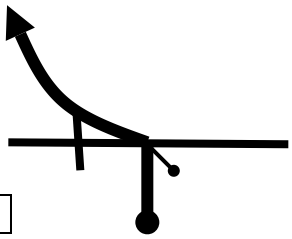 18	Turn Left onto Westside Road	5,77

PROXIMA NOTA
PROCH NOTE
NEXT NOTE
2,41

From TC	Odo Check Start	DISTANCE	DAY	0
To TC	Odo Check End	12.29km	SECTION	0
		AVERAGE 36.87 kph	TIME ALLOWED	20 min

DISTANCE TOTAL	DISTANCE PARTIAL	DIRECTION	INFORMATION	DISTANCE REGRESS
8,93	2,41	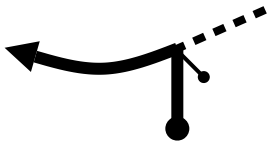 19	Turn Left at Toby Creek Rd.	3,36
9,04	0,11	20	Bridge Starts	3,25
10,85	1,81	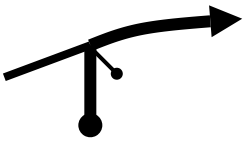 21	Turn Right at Laurier St.	1,44
11,12	0,27	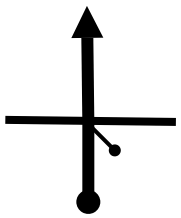 22	Straight at Lights / 4 St	1,17
11,53	0,41	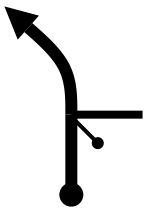 23	Straight	0,76
11,65	0,12	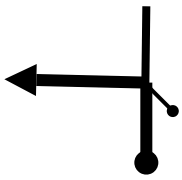 24	Turn Left onto 10 St at Ion2 Progression Suspension	0,64

PROXIMA NOTA
PROCH NOTE
NEXT NOTE
0,05

From TC	Odo Check Start	DISTANCE	DAY	0
To TC	Odo Check End	12.29km	SECTION	0
		AVERAGE 36.87 kph	TIME ALLOWED	20 min

DISTANCE TOTAL	DISTANCE PARTIAL	DIRECTION	INFORMATION	DISTANCE REGRESS
11,70	0,05	25 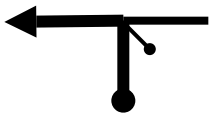	Turn Left 6 Ave.	0,59
11,83	0,13	26 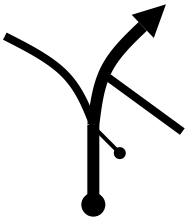	Turn Right onto 9 St	0,46
11,97	0,14	27 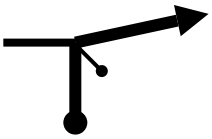	Turn Right onto 4 St	0,32
12,29	0,32	28	TC Odo Check End 50.50442° -116.02475° ALT: 820 m	0,00

This page is intentionally blank

Cette page est intentionnellement laissée blanche.

2026 Rocky Mountain Rally Overview Map
May 28 to 31, 2026

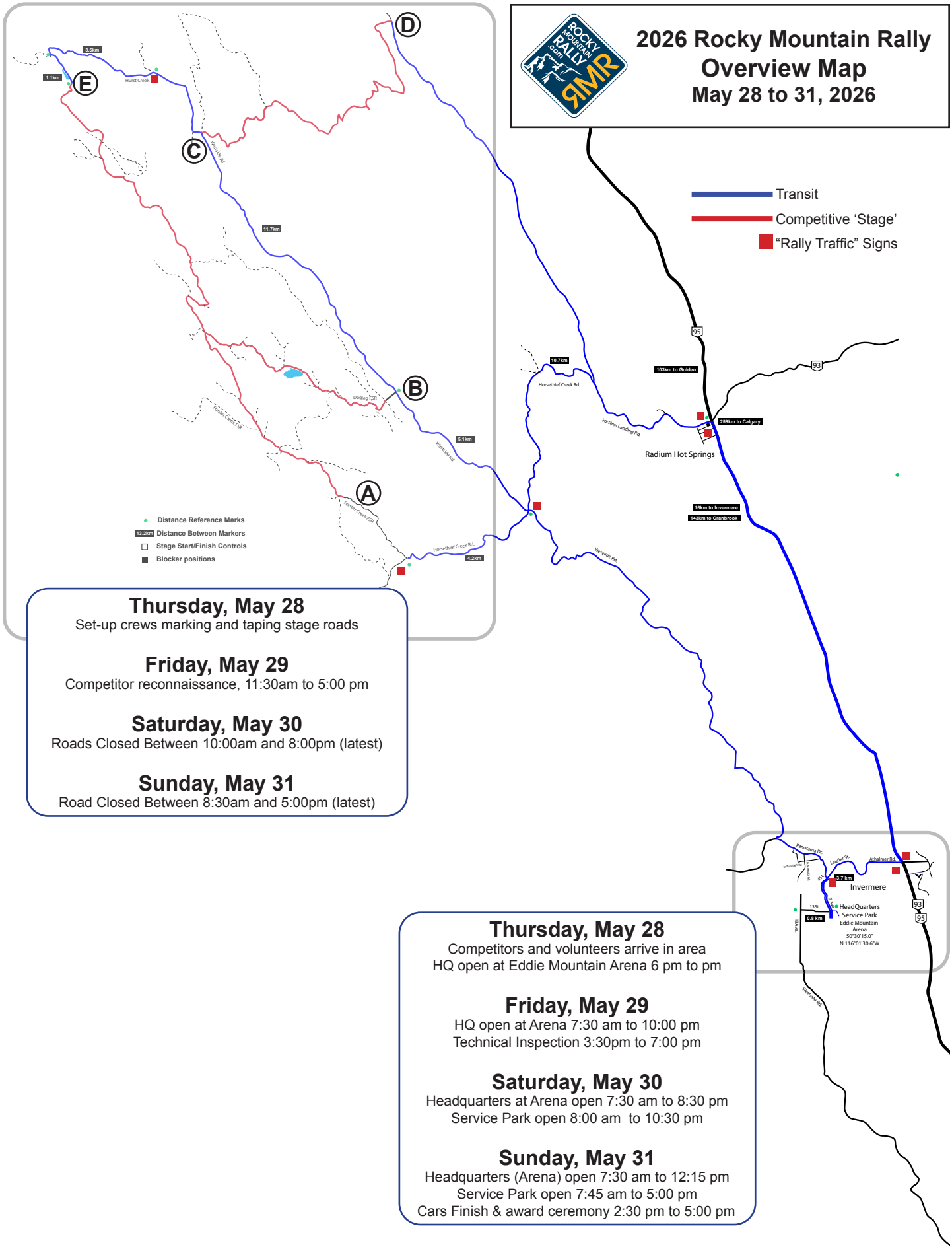

Thursday, May 28
Set-up crews marking and taping stage roads

Friday, May 29
Competitor reconnaissance, 11:30am to 5:00 pm

Saturday, May 30
Roads Closed Between 10:00am and 8:00pm (latest)

Sunday, May 31
Road Closed Between 8:30am and 5:00pm (latest)

Thursday, May 28
Competitors and volunteers arrive in area
HQ open at Eddie Mountain Arena 6 pm to pm

Friday, May 29
HQ open at Arena 7:30 am to 10:00 pm
Technical Inspection 3:30pm to 7:00 pm

Saturday, May 30
Headquarters at Arena open 7:30 am to 8:30 pm
Service Park open 8:00 am to 10:30 pm

Sunday, May 31
Headquarters (Arena) open 7:30 am to 12:15 pm
Service Park open 7:45 am to 5:00 pm
Cars Finish & award ceremony 2:30 pm to 5:00 pm

National Day 1; Points Counting Regional

	Section	Transit Distance	Stage Distance	Target Time	First Car Due	
RZ 0	Distance to next refuel	44.39	23.56	28.8 l of fuel		
	Distance without Remote Fuel	100.28	47.12	60.41		
MTC 0A	Parc Exposé in			1:20	9:00	Leg 1
MTC 0B	To SS1	23.35		0:35	10:20	
TC 1				0:03	10:55	
SS 1	**Dogleg North 1**		**12.62**	**0:12**	**10:58**	
FTC 1	Transit to SS 2	9.66		0:15	11:10	
TC 2				0:03	11:25	
SS 2	**Steam Mountain EB 1**		**10.94**	**0:11**	**11:28**	
FTC 2	Transit to remote fuel	11.38		0:35	11:39	
RZ 1	Remote Fuel: Distance to next refuel	55.89	23.56	31.6 l of fuel		
	Trasit to SS 3	13.23				
TC 3				0:03	12:14	
SS 3	**Dogleg North 2**		**12.62**	**0:12**	**12:17**	
FTC 3	Transit to SS 4	9.66		0:15	12:29	
TC 4				0:03	12:44	
SS 4	**Steam Mountain EB 2**		**10.94**	**0:11**	**12:47**	
FTC 4	Transit to Service 1	33.00		0:40	12:58	
TC 4A	**Service 1 In**				13:38	
	Service 1			**0:45**		Leg 2
TC 4B	Service 1 Out / ReStart/ReSeed in / Start Leg 2			0:10	14:23	
TC 4C	Reseed Out / Transit to SS5	33.31		0:45	14:33	
RZ 2	Refuel Zone: Distance to next refuel	55.88	23.71	31.8 l of fuel		
	Distance without Remote Fuel	112.61	60.30	73.4 l of fuel		
TC 5				0:03	15:18	
SS 5	**Steam Mountain WB**		**10.85**	**0:11**	15:21	
FTC 5	Transit to SS 6	9.66		0:15	15:32	
TC 6				0:03	15:47	
SS 6	**Dogleg South 1**		**12.86**	**0:12**	15:50	
FTC 6	Transit to Remote Fuel	12.91		0:35	16:02	
RZ 3	Remote Fuel: Distance to next refuel	56.73	36.59	41.6 l of fuel		
	Trasit to SS 7	11.38				
TC 7				0:03	16:37	
SS 7	**Steam Mountain WB 2**		**10.85**	**0:11**	16:40	
FTC 7	Transit to SS 8	9.66		0:15	16:51	
TC 8				0:03	17:06	
SS 8	**Dogleg South 2**		**12.88**	**0:11**	17:09	
FTC 8	Transit to SS 8	12.01		0:30	17:20	
TC 9				0:03	17:50	
SS 9	**Dogleg South 3**		**12.86**	**0:12**	17:53	
FTC 9	Transit to Day 1 end	23.68		0:35	18:05	
MTC 1	End Day 1				18:40	

Saturday

Transit	Stage	Total
212.89	107.42	320.31
66.46%	33.54%	

National Day 2; Club Rally

MTC 2	Start Day 2 / Restart In / Start Leg 3	24.16		0:40	9:00	Leg 3
RZ 4	Refuel Zone: Distance to next refuel	90.71	32.76	47.2 l of fuel		
TC 10				0:03	9:40	
SS 10	**Forster N 1**		**16.38**	**0:17**	**9:43**	
FTC 10	Transit to SS 11	28.16		0:45	10:00	
TC 11				0:03	10:45	
SS 11	**Forster N 2**		**16.38**	**0:17**	**10:48**	
FTC 11	Transit to Service 2	38.39		0:50	11:05	
TC 11A	**Service 2 In**				11:55	
	Service 2 In			**0:45**		
TC11B	Service 2 Out / ReStart/ReSeed in / Start Leg 4			0:15	12:40	Leg 4
TC 11C	Reseed Out / Transit to SS 11	37.52		0:55	12:55	
RZ 2	Refuel Zone: Distance to next refuel	86.99	33.32	46.7 l of fuel		
TC 12				0:03	13:50	
SS 12	**Forster S 1**		**16.66**	**0:17**	**13:53**	
FTC 12	Transit to SS 13	26.82		0:45	14:10	
TC 13				0:03	14:55	
SS 13	**Forster S 2**		**16.66**	**0:17**	**14:58**	
FTC 13	Transit to Finish	22.65		0:30	15:15	
MTC 3	Finish				15:45	

Sunday

Transit	Stage	Total
177.70	66.08	243.78
72.89%	27.11%	

Total

Transit	Stage	Total
390.59	173.50	564.09
69.24%	30.76%	

From TC	MTC 0 Service Exit	DISTANCE	DAY 1
To TC	MTC 0a Parc Expose In	0.72km	SECTION 1
		AVERAGE	TIME ALLOWED min

DISTANCE TOTAL	DISTANCE PARTIAL	DIRECTION	INFORMATION	DISTANCE REGRESS
0,00	0,00	1	TC MTC 0 Service Exit No Fuel Allowed 50°30.204'N 116°01.445'W ALT: 820 m	0,72
0,13	0,13	2	Straight at 14 st	0,59
0,18	0,05	3	Turn Right on 4 Ave	0,54
0,25	0,07	4	Turn Left on 14 St	0,47
0,46	0,21	5	Turn Right on 7 Ave	0,26
0,55	0,09	6	Straight at 13 St	0,17

PROXIMA NOTA
PROCH NOTE
NEXT NOTE
0,17

From TC	MTC 0 Service Exit	DISTANCE	DAY 1
To TC	MTC 0a Parc Expose In	0.72km	SECTION 1
		AVERAGE	TIME ALLOWED min

DISTANCE TOTAL	DISTANCE PARTIAL	DIRECTION	INFORMATION	DISTANCE REGRESS
0,72	0,17	7	**TC MTC 0a** Parc Expose In **Check in to Parc Expose** 50°30.281'N 116°01.678'W ALT: 820 m	0,00

2026 Rocky Mountain Rally
Saturday Car Display

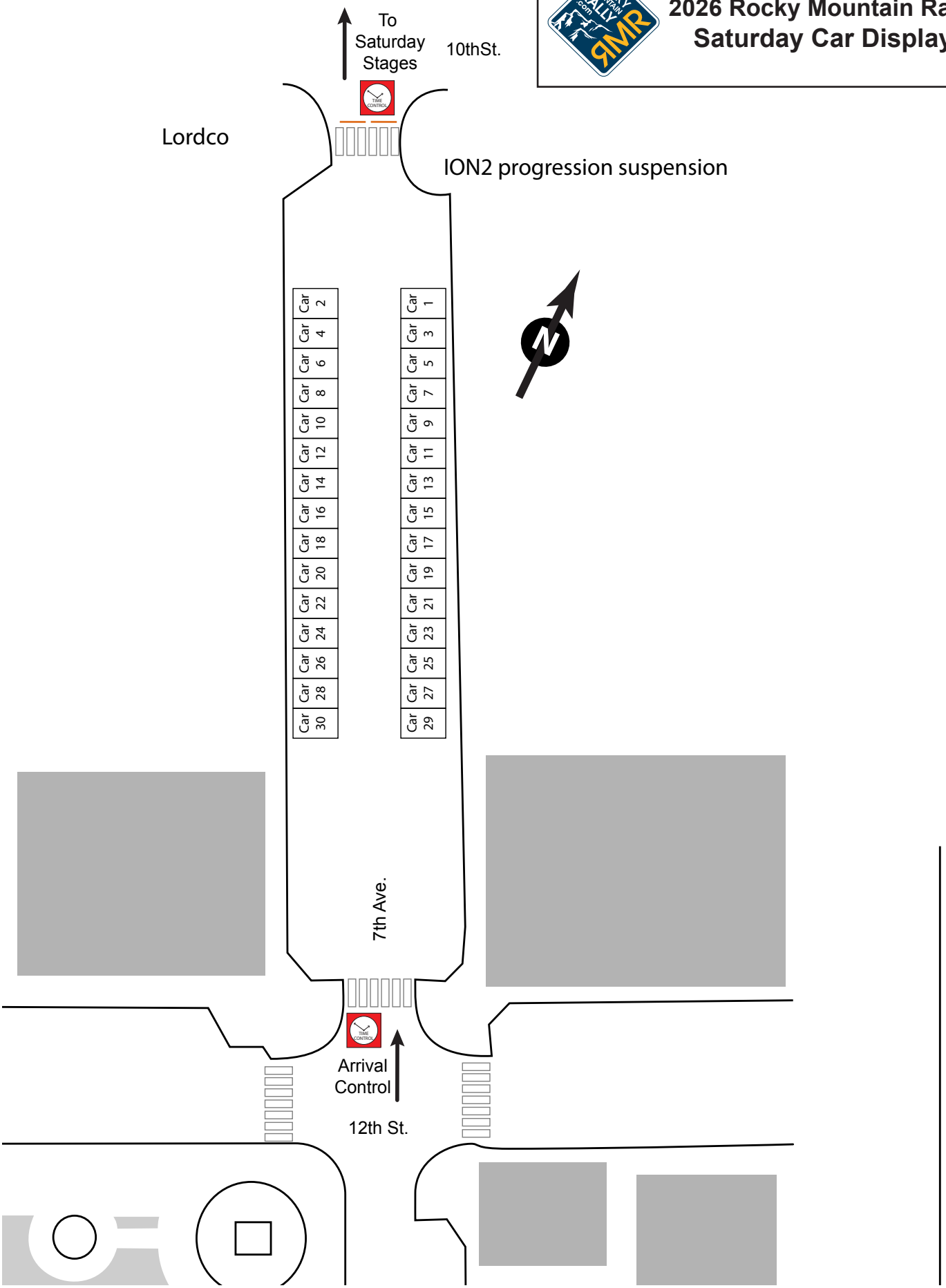

From TC	- MTC Official Start	DISTANCE	DAY 1
To TC	- TC 1 Dogleg North 1	23.35km	SECTION 1
		AVERAGE 40.03 kph	TIME ALLOWED 35 min

DISTANCE TOTAL	DISTANCE PARTIAL	DIRECTION	INFORMATION	DISTANCE REGRESS
0,00	0,00	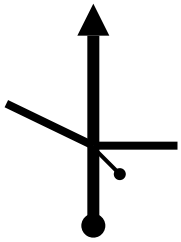 1	TC - MTC 0B Official Start **Straight** 50.50543° -116.02852° ALT: 830 m	23,35
0,13	0,13	2	**Straight at 9 St**	23,22
0,38	0,25	3	**Keep Right at 5 St.**	22,97
0,52	0,14	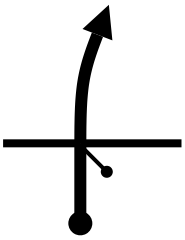 4	**Straight at 4 St**	22,83
0,62	0,10	 5	**Keep Right 7 Ave**	22,73
0,83	0,21	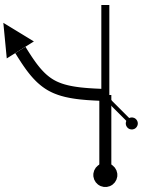 6	**Turn Left on Panorama Dr.**	22,52

PROXIMA NOTA
PROCH NOTE
NEXT NOTE
0,49

From TC	- MTC Official Start	DISTANCE	DAY 1
To TC	- TC 1 Dogleg North 1	23.35km	SECTION 1
		AVERAGE 40.03 kph	TIME ALLOWED 35 min

DISTANCE TOTAL	DISTANCE PARTIAL	DIRECTION	INFORMATION	DISTANCE REGRESS
1,32	0,49	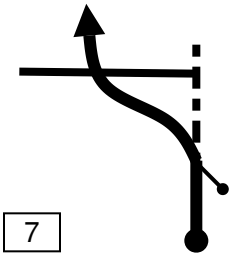 7	Keep Left Then Keep Right	22,03
2,72	1,40	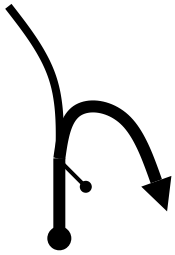 8	Turn Right on Westside Rd.	20,63
5,32	2,60	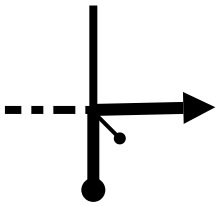 9	Turn Right On Main Ave	18,03
5,82	0,50	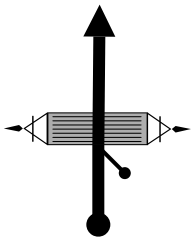 10	Cattle Guard Gravel Starts	17,53
6,69	0,87	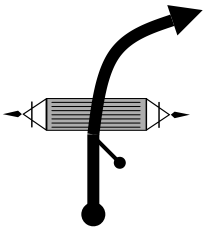 11	Cattle Guard	16,66
10,55	3,86	12	Bridge Starts	12,80

PROXIMA NOTA
PROCH NOTE
NEXT NOTE
5,91

From TC	- MTC Official Start	DISTANCE	DAY 1
To TC	- TC 1 Dogleg North 1	23.35km	SECTION 1
		AVERAGE 40.03 kph	TIME ALLOWED 35 min

DISTANCE TOTAL	DISTANCE PARTIAL	DIRECTION	INFORMATION	DISTANCE REGRESS
16,47	5,92	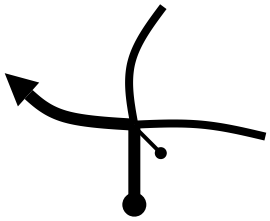 13	Turn Left at 4 Way On Horse Theif COWS until Cattle Guard	6,88
16,95	0,48	14	Straight Past Trail on Right	6,40
18,16	1,21	15	Bridge Starts	5,19
20,71	2,55	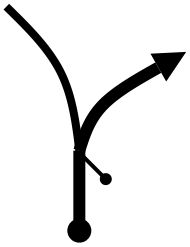 16	Turn Right Forster Creek FSR	2,64
23,33	2,62	17	Start Control Zone 50.60381° -116.21129° ALT: 1090 m	0,02
23,35	0,02	18	TC - TC 1 Dogleg North 1 50.60380° -116.21166° ALT: 1090 m	0,00

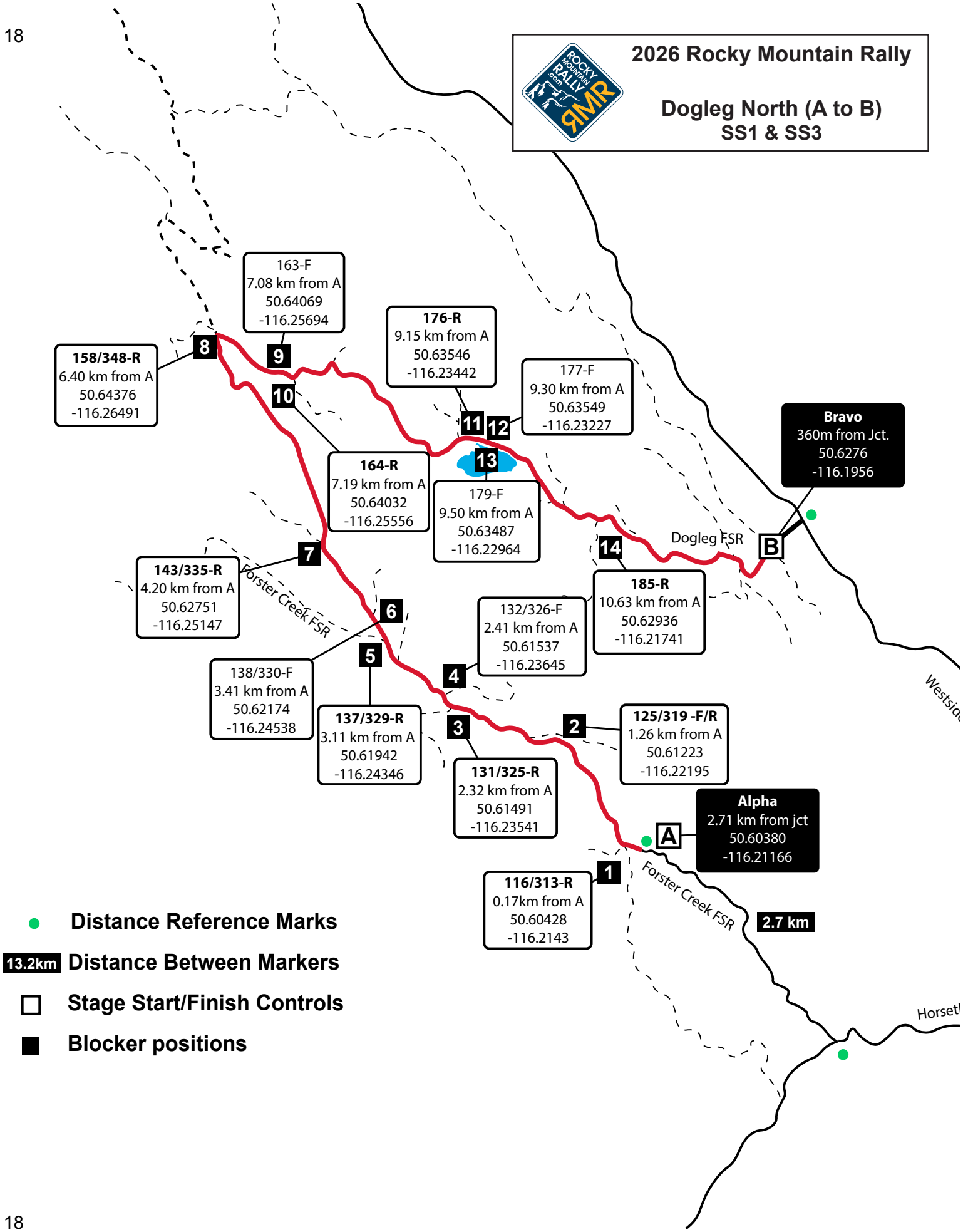
2026 Rocky Mountain Rally
Dogleg North (A to B)
SS1 & SS3
163-F
7.08 km from A
50.64069
-116.25694
158/348-R
6.40 km from A
50.64376
-116.26491
176-R
9.15 km from A
50.63546
-116.23442
177-F
9.30 km from A
50.63549
-116.23227
Bravo
360m from Jct.
50.6276
-116.1956
164-R
7.19 km from A
50.64032
-116.25556
179-F
9.50 km from A
50.63487
-116.22964
Dogleg FSR
143/335-R
4.20 km from A
50.62751
-116.25147
Forster Creek FSR
185-R
10.63 km from A
50.62936
-116.21741
132/326-F
2.41 km from A
50.61537
-116.23645
138/330-F
3.41 km from A
50.62174
-116.24538
137/329-R
3.11 km from A
50.61942
-116.24346
125/319 -F/R
1.26 km from A
50.61223
-116.22195
131/325-R
2.32 km from A
50.61491
-116.23541
Alpha
2.71 km from jct
50.60380
-116.21166
116/313-R
0.17km from A
50.60428
-116.2143
Forster Creek FSR
2.7 km
Distance Reference Marks
13.2km Distance Between Markers
Stage Start/Finish Controls
Blocker positions

From TC **SS 1 Dogleg North 1 Start**	DISTANCE **12.62km**	DAY **1**	
To TC **FTC 1 Dogleg North 1 Stop**		SECTION **1**	
SPECIAL STAGE **1** **12.15km**	AVERAGE **63.10 kph**	TIME ALLOWED **12 min**	

1	DISTANCE TOTAL	DISTANCE PARTIAL	DIRECTION	INFORMATION	DISTANCE REGRESS	1
	0,00	0,00	1 — 12,15	START **SS 1** 12.15 km — 50.60384° -116.21202° — ALT: 1090 m	12,62	
	0,03	0,03	2 — 12,12	**End Control Zone**	12,59	
	0,17	0,14	3 — 11,98	**Keep Right (Spectators)** **117** — 50.60428° -116.21430° — ALT: 1100 m	12,45	
	1,26	1,09	4 — 10,89	**125** — 50.61223° -116.22195° — ALT: 1110 m	11,36	
	2,32	1,06	5 — 9,83	**131** — 50.61491° -116.23541° — ALT: 1120 m	10,30	
	2,41	0,09	6 — 9,74	**Bridge Tight Left, Right** **132** — 50.61537° -116.23645° — ALT: 1110 m	10,21	

PROXIMA NOTA
PROCH NOTE
NEXT NOTE **0,70**

From TC **SS 1 Dogleg North 1 Start**	DISTANCE **12.62km**	DAY **1**	
To TC **FTC 1 Dogleg North 1 Stop**		SECTION **1**	
SPECIAL STAGE **1** **12.15km**	AVERAGE **63.10 kph**	TIME ALLOWED **12 min**	

DISTANCE TOTAL	DISTANCE PARTIAL	DIRECTION	INFORMATION	DISTANCE REGRESS
1				1
3,11	0,70	7 9,04	**Keep Right** 137 50.61942° -116.24346° ALT: 1160 m	9,51
3,41	0,30	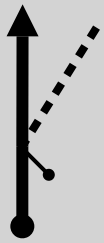 8 8,74	**Straight Ahead** 138 50.62174° -116.24538° ALT: 1160 m	9,21
4,20	0,79	9 7,95	143 50.62751° -116.25147° ALT: 1150 m	8,42
6,25	2,05	10 5,90	**Keep Left** 157 50.64245° -116.26448° ALT: 1110 m	6,37
6,40	0,15	11 5,75	**Accute Right** 158 50.64376° -116.26491° ALT: 1110 m	6,22
7,08	0,68	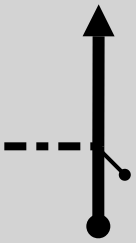 12 5,07	163 50.64069° -116.25694° ALT: 1080 m	5,54

PROXIMA NOTA
PROCH NOTE
NEXT NOTE **0,11**

From TC	SS 1	Dogleg North 1 Start	DISTANCE	DAY	1
To TC	FTC 1	Dogleg North 1 Stop	12.62km	SECTION	1
SPECIAL STAGE		1 12.15km	AVERAGE 63.10 kph	TIME ALLOWED	12 min

	DISTANCE TOTAL	DISTANCE PARTIAL	DIRECTION	INFORMATION		DISTANCE REGRESS	
1	7,19	0,11	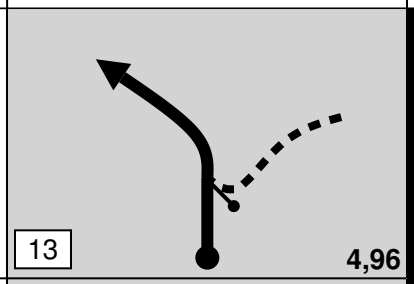 13 4,96	164	50.64032° -116.25556° ALT: 1080 m	5,43	1
	7,61	0,42	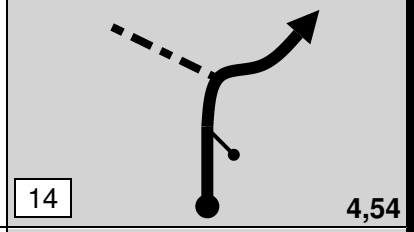 14 4,54	Tape	50.64121° -116.25035° ALT: 1090 m	5,01	
	9,15	1,54	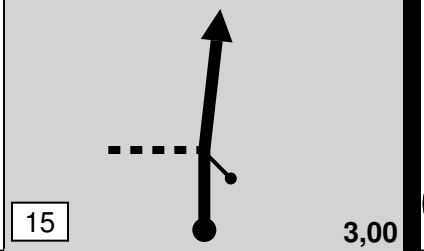 15 3,00	176	50.63546° -116.23442° ALT: 1080 m	3,47	
	9,30	0,15	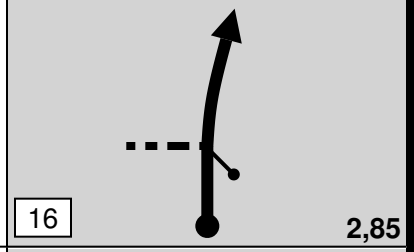 16 2,85	177	50.63549° -116.23227° ALT: 1080 m	3,32	
	9,50	0,20	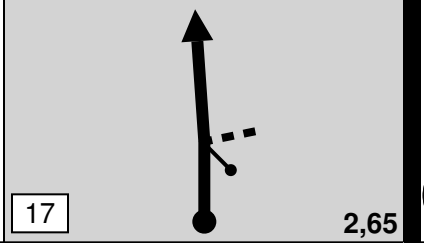 17 2,65	179	50.63487° -116.22964° ALT: 1070 m	3,12	
	10,29	0,79	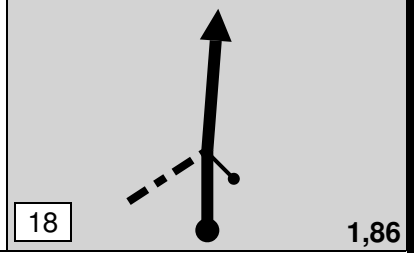 18 1,86	Tape	50.63029° -116.22169° ALT: 1040 m	2,33	

PROXIMA NOTA
PROCH NOTE
NEXT NOTE
0,35

From TC **SS 1** **Dogleg North 1 Start**	DISTANCE **12.62km**	DAY **1**	
To TC **FTC 1** **Dogleg North 1 Stop**		SECTION **1**	
SPECIAL STAGE **1** **12.15km**	AVERAGE **63.10 kph**	TIME ALLOWED **12 min**	

1

DISTANCE TOTAL	DISTANCE PARTIAL	DIRECTION	INFORMATION	DISTANCE REGRESS
10,63	0,34	19 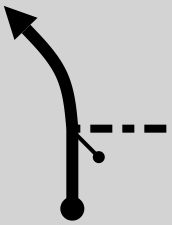 1,52	185 50.62936° -116.21741° ALT: 1050 m	1,99
12,05	1,42	20 0,10	100 m 50.62634° -116.20046° ALT: 1010 m	0,57
12,15	0,10	21 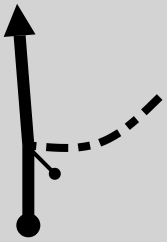 0,00	FINISH SS 1 12.15 km 195 50.62555° -116.19968° ALT: 1000 m	0,47
12,52	0,37	22 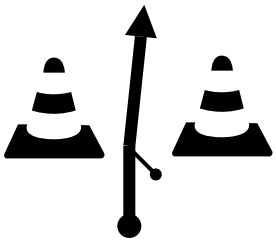	Pylons 100m to Stop 50.62687° -116.19650° ALT: 970 m	0,10
12,62	0,10	23 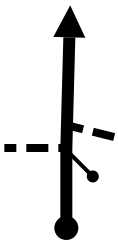	STOP 50.62760° -116.19560° ALT: 970 m	0,00

1

From TC	FTC 1 Dogleg North 1 Stop	DISTANCE 9.66km	DAY 1
To TC	TC 2 Steam Mountain East 1		SECTION 1
		AVERAGE 38.64 kph	TIME ALLOWED 15 min

DISTANCE TOTAL	DISTANCE PARTIAL	DIRECTION	INFORMATION	DISTANCE REGRESS
0,00	0,00	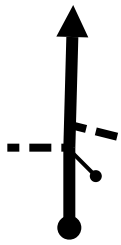 1	STOP TC FTC 1 Dogleg North 1 Stop 80 STOP 50.62760° -116.19560° ALT: 970 m	9,66
0,07	0,07	2	Bridge Starts	9,59
0,30	0,23	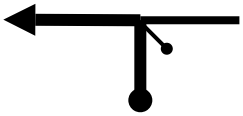 3	Turn Left at T	9,36
1,08	0,78	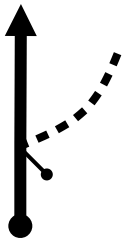 4	Small Trail on Right	8,58
2,93	1,85	5	Straight Past Trail	6,73
6,53	3,60	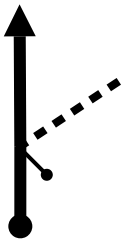 6	Straight Past Trail	3,13

PROXIMA NOTA
PROCH NOTE
NEXT NOTE
3,06

From TC	FTC 1 Dogleg North 1 Stop	DISTANCE	DAY
To TC	TC 2 Steam Mountain East 1	9.66km	1
			SECTION 1
		AVERAGE 38.64 kph	TIME ALLOWED 15 min

DISTANCE TOTAL	DISTANCE PARTIAL	DIRECTION	INFORMATION	DISTANCE REGRESS
9,58	3,05	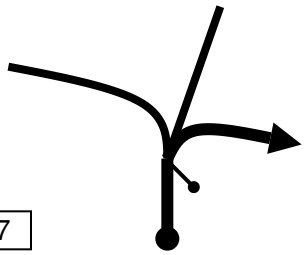 7	Turn Right	0,08
9,63	0,05	8	Control Zone Starts 50.69214° -116.26553° ALT: 1030 m	0,03
9,66	0,03	9	TC TC 2 Steam Mountain East 1 50.69212° -116.26512° ALT: 1030 m	0,00

This page is intentionally blank

Cette page est intentionnellement laissée blanche.

2026 Rocky Mountain Rally

Steamboat East (C to D)
SS2 & SS 4

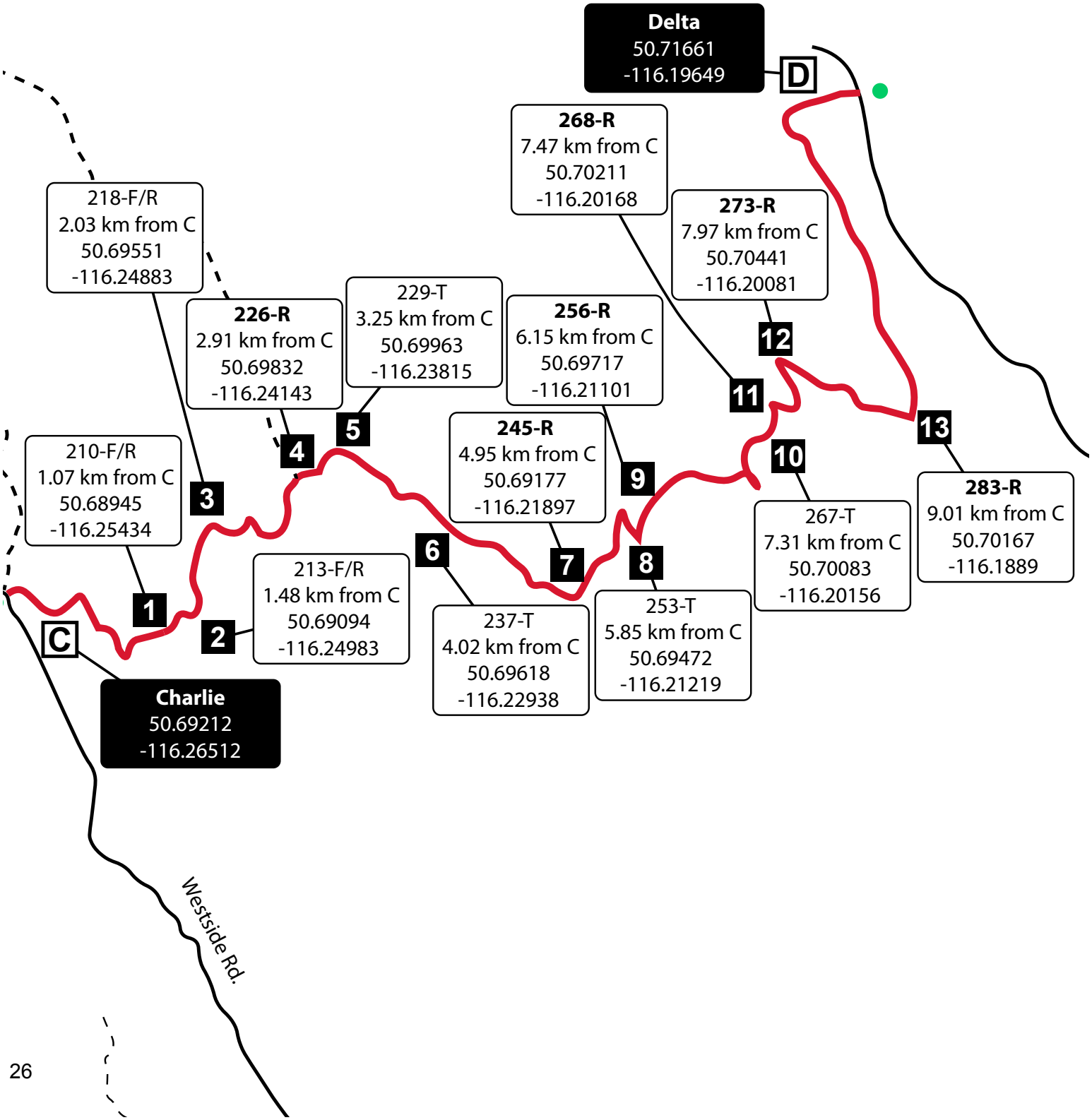

From TC	SS 2	Steam Mountain 1 Start	DISTANCE	DAY	1
To TC	FTC 2	Steam Mountain 1 Stop	10.94km	SECTION	1
SPECIAL STAGE		2 10.39km	AVERAGE 59.67 kph	TIME ALLOWED	11 min

2

DISTANCE TOTAL	DISTANCE PARTIAL	DIRECTION	INFORMATION	DISTANCE REGRESS
0,00	0,00	1 — 10,39	START **SS 2** 10.39 km 50.69191° -116.26457° ALT: 1030 m	10,94
0,03	0,03	2 — 10,36	**End Control Zone**	10,91
1,07	1,04	3 — 9,32	**Keep Right** 210 50.68945° -116.25434° ALT: 1070 m	9,87
1,48	0,41	4 — 8,91	213 50.69094° -116.24983° ALT: 1080 m	9,46
2,03	0,55	5 — 8,36	218 50.69551° -116.24883° ALT: 1130 m	8,91
2,91	0,88	6 — 7,48	226 50.69832° -116.24143° ALT: 1160 m	8,03

PROXIMA NOTA
PROCH NOTE
NEXT NOTE: 1,11

From TC	SS 2	Steam Mountain 1 Start	DISTANCE	DAY	1
To TC	FTC 2	Steam Mountain 1 Stop	10.94km	SECTION	1
SPECIAL STAGE		2	AVERAGE	TIME ALLOWED	
		10.39km	59.67 kph		11 min

2

DISTANCE TOTAL	DISTANCE PARTIAL	DIRECTION	INFORMATION	DISTANCE REGRESS
4,02	1,11	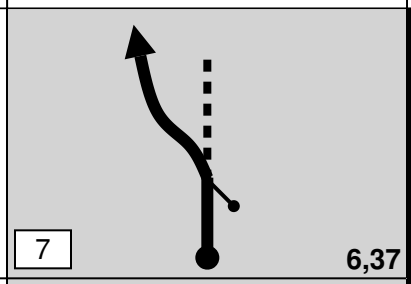 7 6,37	Tape 237 50.69618° -116.22938° ALT: 1280 m	6,92
4,95	0,93	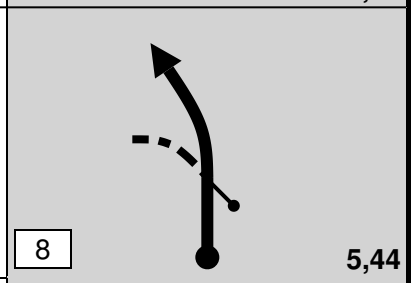 8 5,44	Neutral Zone Start 245 50.69177° -116.21897° ALT: 1340 m	5,99
5,06	0,11	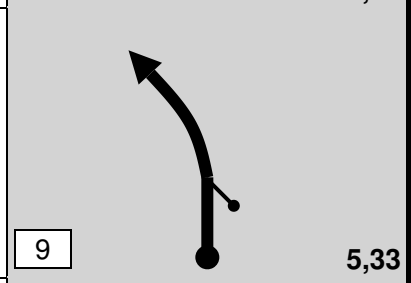 9 5,33	50 Speed Restriction Zone Start 50.69199° -116.21755° ALT: 1350 m	5,88
5,18	0,12	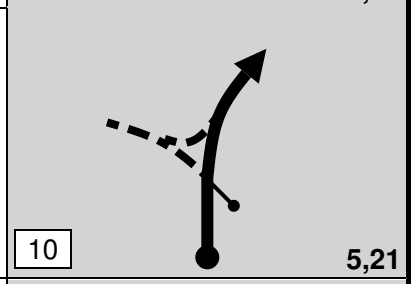 10 5,21	Tape 50.69299° -116.21691° ALT: 1360 m	5,76
5,39	0,21	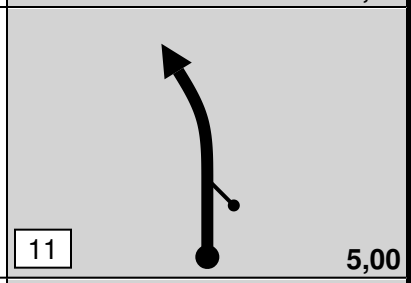 11 5,00	Speed Restriction End 50.69424° -116.21478° ALT: 1370 m	5,55
5,63	0,24	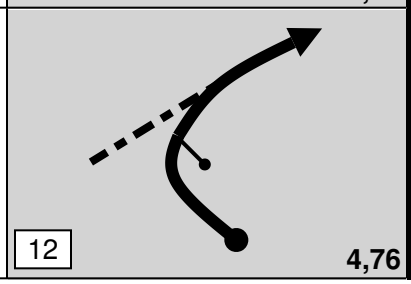 12 4,76	Neutral Zone End 50.69619° -116.21405° ALT: 1370 m	5,31

PROXIMA NOTA
PROCH NOTE
NEXT NOTE
0,22

From TC	SS 2	Steam Mountain 1 Start	DISTANCE	DAY	1
To TC	FTC 2	Steam Mountain 1 Stop	10.94km	SECTION	1
SPECIAL STAGE		2	AVERAGE	TIME ALLOWED	
		10.39km	59.67 kph		11 min

2

DISTANCE TOTAL	DISTANCE PARTIAL	DIRECTION	INFORMATION		DISTANCE REGRESS
5,85	0,22	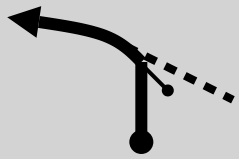 13 4,54	Left 253	50.69472° -116.21219° ALT: 1350 m	5,09
6,15	0,30	14 4,24	Straight Ahead 256	50.69717° -116.21101° ALT: 1360 m	4,79
7,47	1,32	15 2,92	Turn Right at T 268	50.70211° -116.20168° ALT: 1250 m	3,47
7,97	0,50	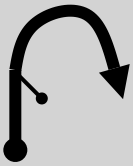 16 2,42	273	50.70441° -116.20081° ALT: 1210 m	2,97
9,01	1,04	17 1,38	283	50.70167° -116.18890° ALT: 1140 m	1,93
10,29	1,28	18 0,10	100m	50.71220° -116.19526° ALT: 780 m	0,65

PROXIMA NOTA
PROCH NOTE
NEXT NOTE
0,10

From TC **SS 2 Steam Mountain 1 Start**	DISTANCE **10.94km**	DAY **1**	
To TC **FTC 2 Steam Mountain 1 Stop**		SECTION **1**	
SPECIAL STAGE **2** **10.39km**	AVERAGE **59.67 kph**	TIME ALLOWED **11 min**	

2

DISTANCE TOTAL	DISTANCE PARTIAL	DIRECTION	INFORMATION	DISTANCE REGRESS
10,39	0,10	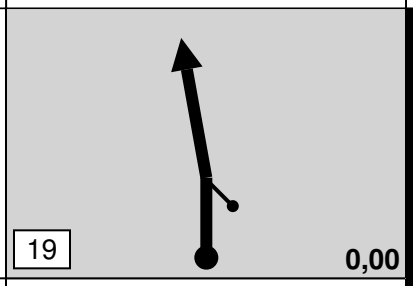 19 0,00	FINISH **SS 2** 10.39 km 50.71309° -116.19573° ALT: 1040 m	0,55
10,84	0,45	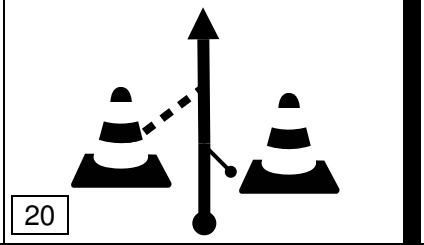 20	**Pylons** **100m to Stop** 50.71630° -116.19788° ALT: 990 m	0,10
10,94 / 0,00	0,10	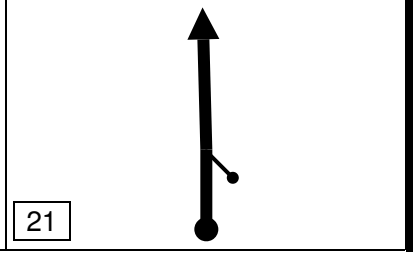 21	STOP 0000 Reset 50.71661° -116.19649° ALT: 990 m	0,00

2

From TC - FTC 2 Steam Mountain 1 Stop	DISTANCE 24.61km	DAY 1	
To TC - TC 3 Dog Leg North 2 ATC		SECTION 1	
	AVERAGE 49.22 kph	TIME ALLOWED 35 min	

DISTANCE TOTAL	DISTANCE PARTIAL	DIRECTION	INFORMATION	DISTANCE REGRESS
0,00 / 0,00	0,00	1	0000 Reset 80 TC - FTC 2 Steam Mountain 1 Stop 50.71661° -116.19649° ALT: 990 m	24,61
0,18	0,18	2 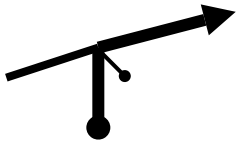	Turn Right	24,43
0,22	0,04	3 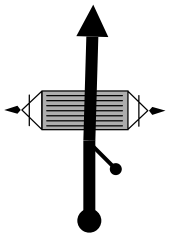	Cattle Guard	24,39
11,30	11,08	4 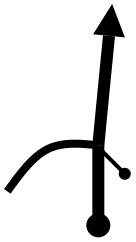	Straight	13,31
11,54	0,24	5 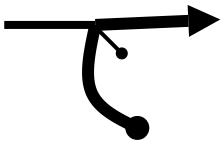	Turn Right	13,07
12,54	1,00	6 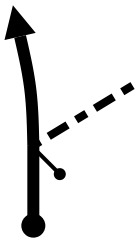	Straight	12,07

PROXIMA NOTA
PROCH NOTE
NEXT NOTE
5,16

From TC	- FTC 2 Steam Mountain 1 Stop	DISTANCE	DAY	1
To TC	- TC 3 Dog Leg North 2 ATC	24.61km	SECTION	1
		AVERAGE 49.22 kph	TIME ALLOWED	35 min

DISTANCE TOTAL	DISTANCE PARTIAL	DIRECTION	INFORMATION	DISTANCE REGRESS
17,71	5,17	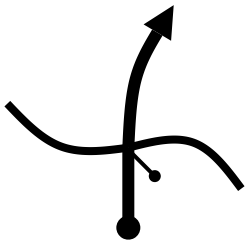 7	Straight Ahead Cows until Cattle Guard	6,90
18,20	0,49	8	Straight Past Trail on Right	6,41
19,41	1,21	9	Bridge Starts	5,20
21,96	2,55	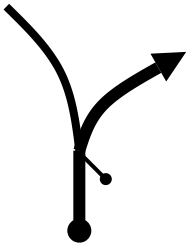 10	Turn Right Forster Creek FSR	2,65
24,58	2,62	11	Start Control Zone 50.60381° -116.21129° ALT: 1090 m	0,03
24,61	0,03	12	TC - TC 3 Dog Leg North 2 ATC 50.60380° -116.21166° ALT: 1090 m	0,00

This page is intentionally blank

Cette page est intentionnellement laissée blanche.

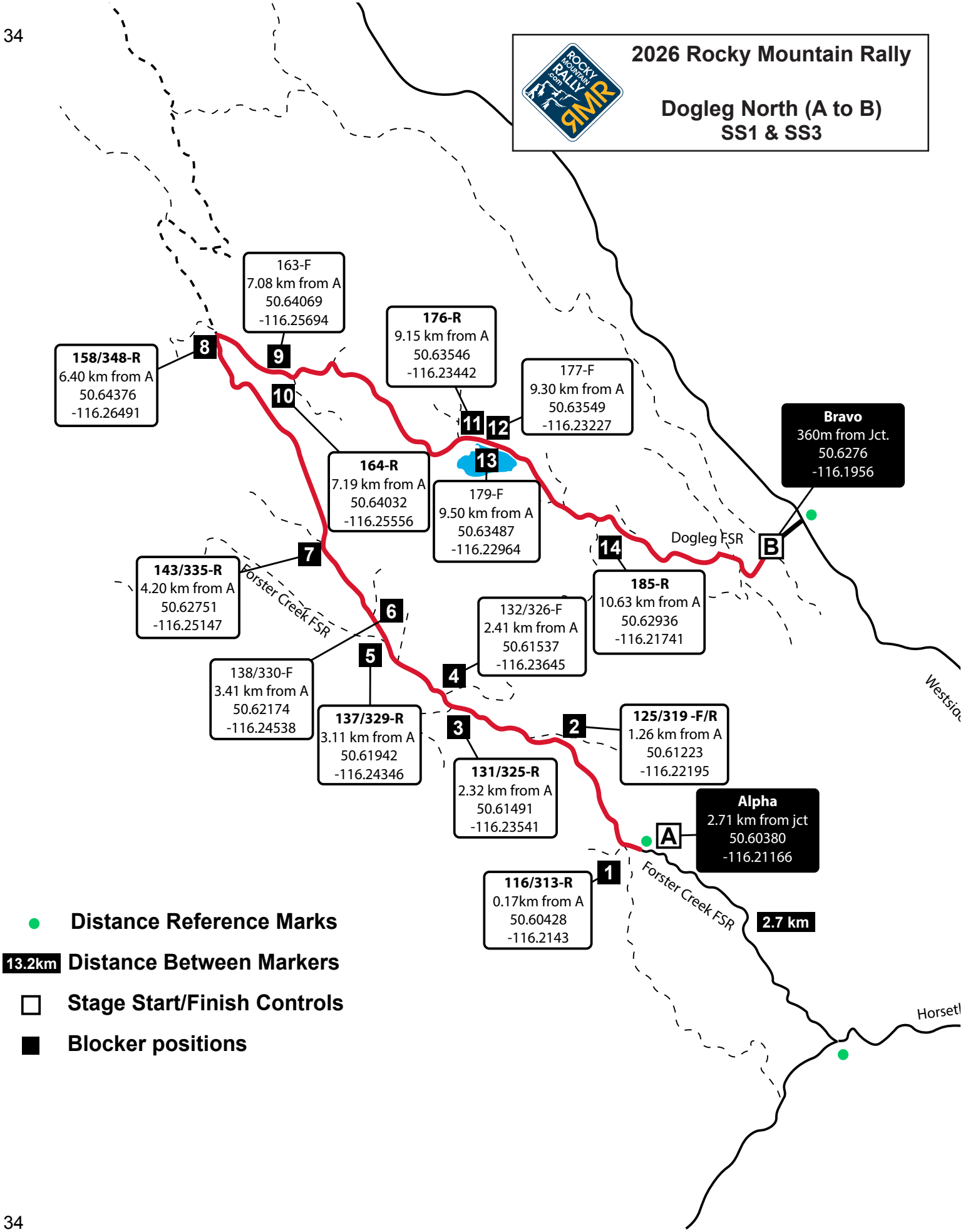
2026 Rocky Mountain Rally
Dogleg North (A to B)
SS1 & SS3
163-F
7.08 km from A
50.64069
-116.25694
176-R
9.15 km from A
50.63546
-116.23442
158/348-R
6.40 km from A
50.64376
-116.26491
177-F
9.30 km from A
50.63549
-116.23227
Bravo
360m from Jct.
50.6276
-116.1956
164-R
7.19 km from A
50.64032
-116.25556
179-F
9.50 km from A
50.63487
-116.22964
Dogleg FSR
143/335-R
4.20 km from A
50.62751
-116.25147
Forster Creek FSR
185-R
10.63 km from A
50.62936
-116.21741
132/326-F
2.41 km from A
50.61537
-116.23645
138/330-F
3.41 km from A
50.62174
-116.24538
137/329-R
3.11 km from A
50.61942
-116.24346
125/319 -F/R
1.26 km from A
50.61223
-116.22195
131/325-R
2.32 km from A
50.61491
-116.23541
Alpha
2.71 km from jct
50.60380
-116.21166
116/313-R
0.17km from A
50.60428
-116.2143
Forster Creek FSR
2.7 km
Distance Reference Marks
13.2km Distance Between Markers
Stage Start/Finish Controls
Blocker positions

From TC	SS 3	Dogleg North 2 Start	DISTANCE	DAY	1
To TC	FTC 3	Dogleg North 2 Stop	12.62km	SECTION	1
SPECIAL STAGE		3 12.15km	AVERAGE 63.10 kph	TIME ALLOWED	12 min

DISTANCE TOTAL	DISTANCE PARTIAL	DIRECTION	INFORMATION	DISTANCE REGRESS
0,00	0,00	1 — 12,15	START SS 3 12.15 km — 50.60384° -116.21202° — ALT: 1090 m	12,62
0,03	0,03	2 — 12,12	End Control Zone	12,59
0,17	0,14	3 — 11,98	Keep Right (Spectators) 117 — 50.60428° -116.21430° — ALT: 1100 m	12,45
1,26	1,09	4 — 10,89	125 — 50.61223° -116.22195° — ALT: 1110 m	11,36
2,32	1,06	5 — 9,83	131 — 50.61491° -116.23541° — ALT: 1120 m	10,30
2,41	0,09	6 — 9,74	Bridge Tight Left, Right 132 — 50.61537° -116.23645° — ALT: 1110 m	10,21

PROXIMA NOTA / PROCH NOTE / NEXT NOTE: 0,70

From TC	SS 3	Dogleg North 2 Start	DISTANCE	DAY
			12.62km	1
To TC	FTC 3	Dogleg North 2 Stop		SECTION 1
SPECIAL STAGE		3 12.15km	AVERAGE 63.10 kph	TIME ALLOWED 12 min

3

DISTANCE TOTAL	DISTANCE PARTIAL	DIRECTION	INFORMATION		DISTANCE REGRESS
3,11	0,70	7 9,04	Keep Right 137	50.61942° -116.24346° ALT: 1160 m	9,51
3,41	0,30	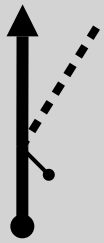 8 8,74	Straight Ahead 138	50.62174° -116.24538° ALT: 1160 m	9,21
4,20	0,79	9 7,95	143	50.62751° -116.25147° ALT: 1150 m	8,42
6,25	2,05	10 5,90	Keep Left 157	50.64245° -116.26448° ALT: 1110 m	6,37
6,40	0,15	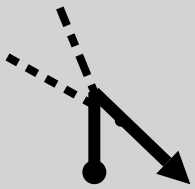 11 5,75	Accute Right 158	50.64376° -116.26491° ALT: 1110 m	6,22
7,08	0,68	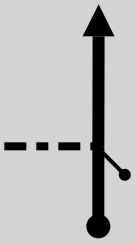 12 5,07	163	50.64069° -116.25694° ALT: 1080 m	5,54

PROXIMA NOTA
PROCH NOTE
NEXT NOTE
0,11

From TC	SS 3	Dogleg North 2 Start	DISTANCE	DAY	1
To TC	FTC 3	Dogleg North 2 Stop	12.62km	SECTION	1
SPECIAL STAGE		3 12.15km	AVERAGE 63.10 kph	TIME ALLOWED	12 min

3	DISTANCE TOTAL	DISTANCE PARTIAL	DIRECTION	INFORMATION		DISTANCE REGRESS	3
	7,19	0,11	13 4,96	164	50.64032° -116.25556° ALT: 1080 m	5,43	
	7,61	0,42	14 4,54	Tape	50.64121° -116.25035° ALT: 1090 m	5,01	
	9,15	1,54	15 3,00	176	50.63546° -116.23442° ALT: 1080 m	3,47	
	9,30	0,15	16 2,85	177	50.63549° -116.23227° ALT: 1080 m	3,32	
	9,50	0,20	17 2,65	179	50.63487° -116.22964° ALT: 1070 m	3,12	
	10,29	0,79	18 1,86	Tape	50.63029° -116.22169° ALT: 1040 m	2,33	

PROXIMA NOTA
PROCH NOTE
NEXT NOTE
0,35

From TC **SS 3 Dogleg North 2 Start**	DISTANCE **12.62km**	DAY **1**	
To TC **FTC 3 Dogleg North 2 Stop**		SECTION **1**	
SPECIAL STAGE **3** **12.15km**	AVERAGE **63.10 kph**	TIME ALLOWED **12 min**	

3 | **3**

DISTANCE TOTAL	DISTANCE PARTIAL	DIRECTION	INFORMATION	DISTANCE REGRESS
10,63	0,34	19 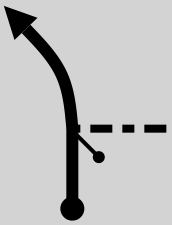 1,52	185 50.62936° -116.21741° ALT: 1050 m	1,99
12,05	1,42	20 0,10	100 m 50.62634° -116.20046° ALT: 1010 m	0,57
12,15	0,10	21 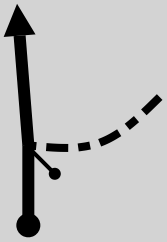 0,00	FINISH **SS 3** 12.15 km 195 50.62555° -116.19968° ALT: 1000 m	0,47
12,52	0,37	22 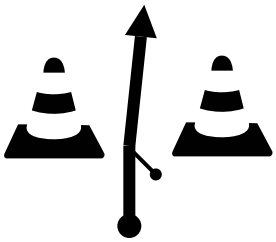	**Pylons** **100m to Stop** 50.62687° -116.19650° ALT: 970 m	0,10
12,62	0,10	23 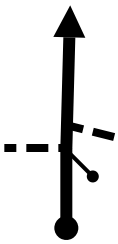	STOP 50.62760° -116.19560° ALT: 970 m	0,00

From TC	FTC 3 Dogleg North 2 Stop	DISTANCE 9.66km	DAY 1
To TC	TC 4 Steam Mountain East 2		SECTION 1
		AVERAGE 38.64 kph	TIME ALLOWED 15 min

DISTANCE TOTAL	DISTANCE PARTIAL	DIRECTION	INFORMATION	DISTANCE REGRESS
0,00	0,00	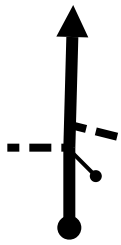 1	STOP TC FTC 3 Dogleg North 2 Stop 80 STOP 50.62760° -116.19560° ALT: 970 m	9,66
0,07	0,07	2	Bridge Starts	9,59
0,30	0,23	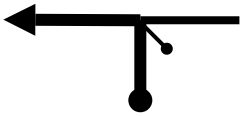 3	Turn Left at T	9,36
1,08	0,78	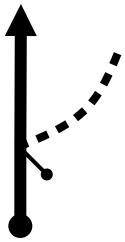 4	Small Trail on Right	8,58
2,93	1,85	5	Straight Past Trail	6,73
6,53	3,60	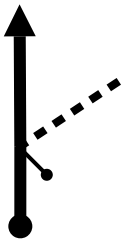 6	Straight Past Trail	3,13

PROXIMA NOTA
PROCH NOTE
NEXT NOTE
3,06

From TC	FTC 3 Dogleg North 2 Stop	DISTANCE	DAY
To TC	TC 4 Steam Mountain East 2	9.66km	1
			SECTION 1
		AVERAGE 38.64 kph	TIME ALLOWED 15 min

DISTANCE TOTAL	DISTANCE PARTIAL	DIRECTION	INFORMATION	DISTANCE REGRESS
9,58	3,05	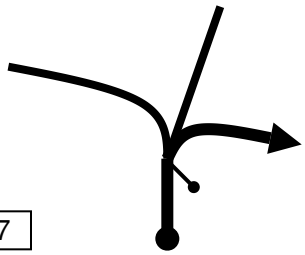 7	Turn Right	0,08
9,63	0,05	8	Control Zone Starts 50.69214° -116.26553° ALT: 1030 m	0,03
9,66	0,03	9	TC TC 4 Steam Mountain East 2 50.69212° -116.26512° ALT: 1030 m	0,00

This page is intentionally blank

Cette page est intentionnellement laissée blanche.

2026 Rocky Mountain Rally

Steamboat East (C to D)

SS2 & SS 4

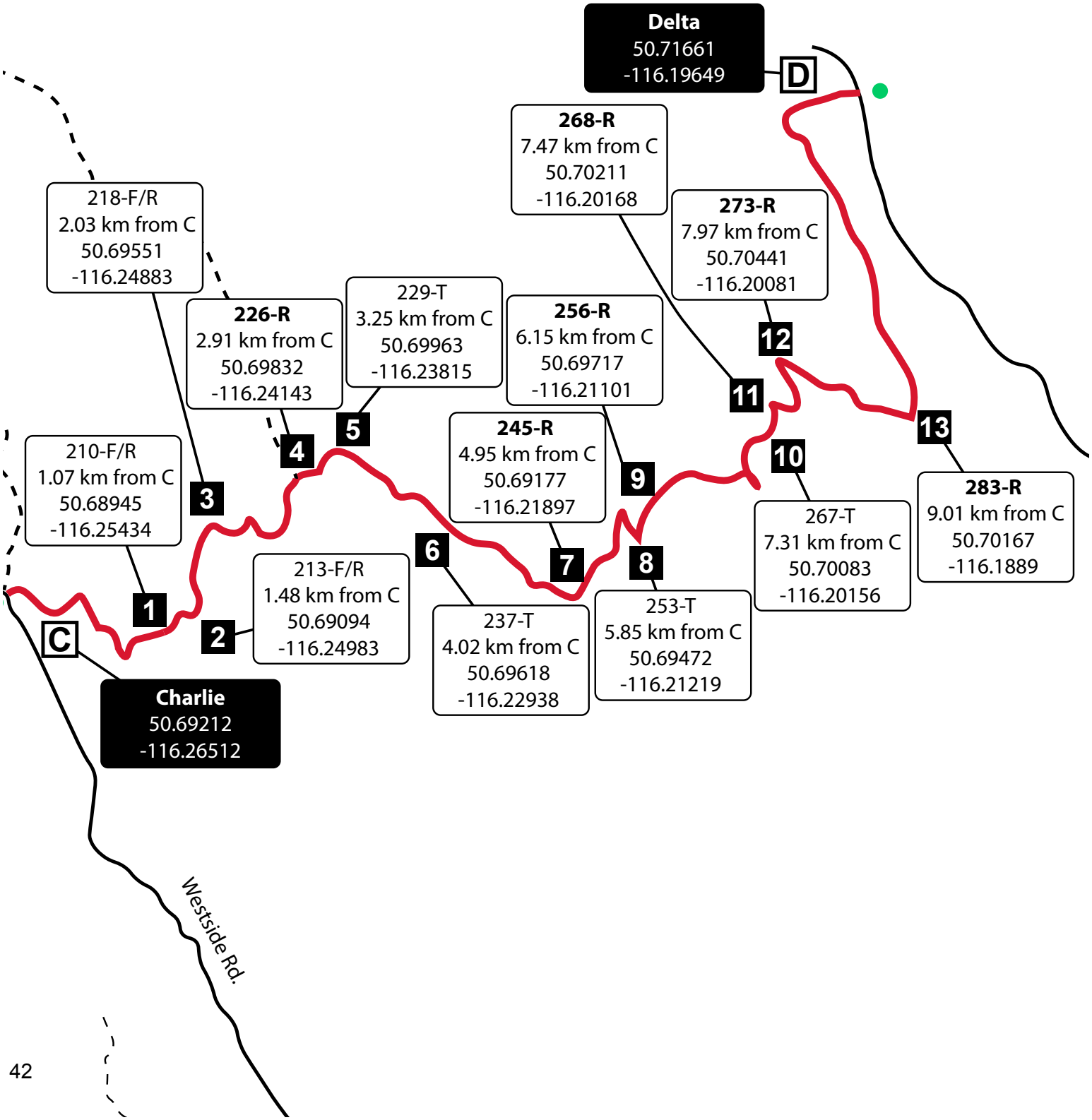

From TC	- SS 4 Steam Mountain 1 Start	DISTANCE	DAY 1
To TC	- FTC 4 Steam Mountain 1 Stop	10.94km	SECTION 1
SPECIAL STAGE	4 10.39km	AVERAGE 59.67 kph	TIME ALLOWED 11 min

DISTANCE TOTAL	DISTANCE PARTIAL	DIRECTION	INFORMATION	DISTANCE REGRESS
0,00	0,00	1 — 10,39	START SS 4 10.39 km — 50.69191° -116.26457° — ALT: 1030 m	10,94
0,03	0,03	2 — 10,36	End Control Zone	10,91
1,07	1,04	3 — 9,32	Keep Right — 210 — 50.68945° -116.25434° — ALT: 1070 m	9,87
1,48	0,41	4 — 8,91	213 — 50.69094° -116.24983° — ALT: 1080 m	9,46
2,03	0,55	5 — 8,36	218 — 50.69551° -116.24883° — ALT: 1130 m	8,91
2,91	0,88	6 — 7,48	226 — 50.69832° -116.24143° — ALT: 1160 m	8,03

PROXIMA NOTA
PROCH NOTE
NEXT NOTE
1,11

From TC - SS 4 Steam Mountain 1 Start	DISTANCE 10.94km	DAY 1	
To TC - FTC 4 Steam Mountain 1 Stop		SECTION 1	
SPECIAL STAGE 4 10.39km	AVERAGE 59.67 kph	TIME ALLOWED 11 min	

DISTANCE TOTAL	DISTANCE PARTIAL	DIRECTION	INFORMATION	DISTANCE REGRESS
4,02	1,11	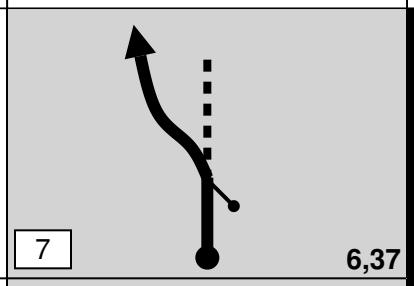 7 6,37	Tape 237 50.69618° -116.22938° ALT: 1280 m	6,92
4,95	0,93	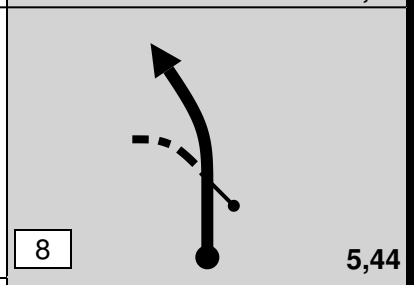 8 5,44	Neutral Zone Start 245 50.69177° -116.21897° ALT: 1340 m	5,99
5,06	0,11	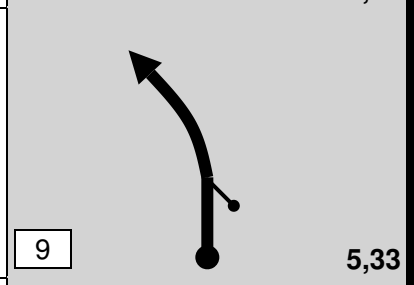 9 5,33	50 Speed Restriction Zone Start 50.69199° -116.21755° ALT: 1350 m	5,88
5,18	0,12	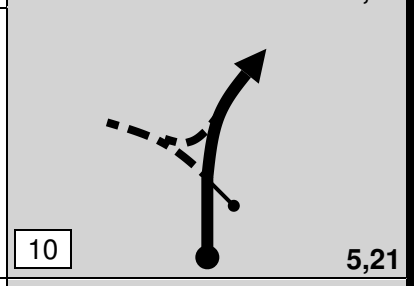 10 5,21	Tape 50.69299° -116.21691° ALT: 1360 m	5,76
5,39	0,21	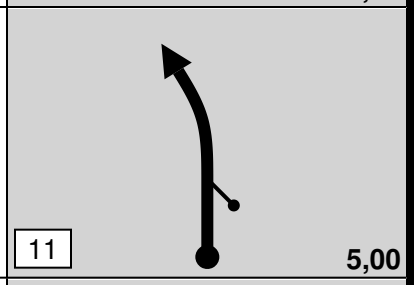 11 5,00	Speed Restriction End 50.69424° -116.21478° ALT: 1370 m	5,55
5,63	0,24	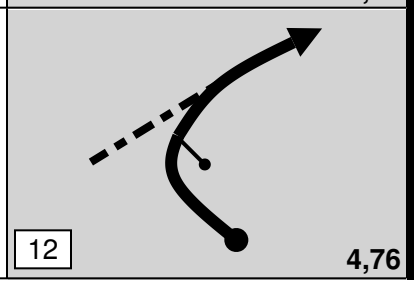 12 4,76	Neutral Zone End 50.69619° -116.21405° ALT: 1370 m	5,31

PROXIMA NOTA
PROCH NOTE
NEXT NOTE
0,22

From TC - SS 4 Steam Mountain 1 Start	DISTANCE 10.94km	DAY 1	
To TC - FTC 4 Steam Mountain 1 Stop		SECTION 1	
SPECIAL STAGE 4 10.39km	AVERAGE 59.67 kph	TIME ALLOWED 11 min	

4

DISTANCE TOTAL	DISTANCE PARTIAL	DIRECTION	INFORMATION	DISTANCE REGRESS
5,85	0,22	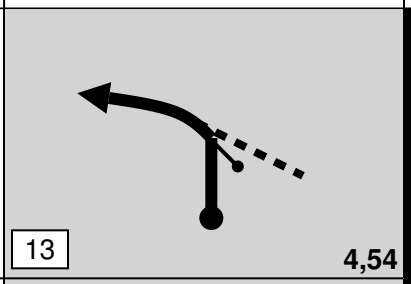 13 4,54	Left 253 50.69472° -116.21219° ALT: 1350 m	5,09
6,15	0,30	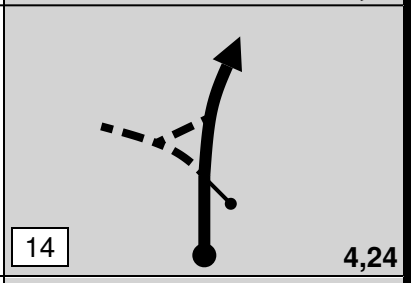 14 4,24	Straight Ahead 256 50.69717° -116.21101° ALT: 1360 m	4,79
7,47	1,32	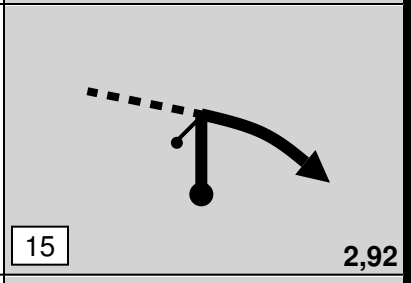 15 2,92	Turn Right at T 268 50.70211° -116.20168° ALT: 1250 m	3,47
7,97	0,50	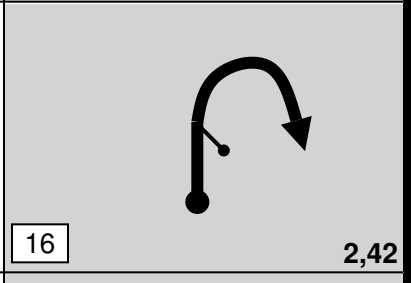 16 2,42	273 50.70441° -116.20081° ALT: 1210 m	2,97
9,01	1,04	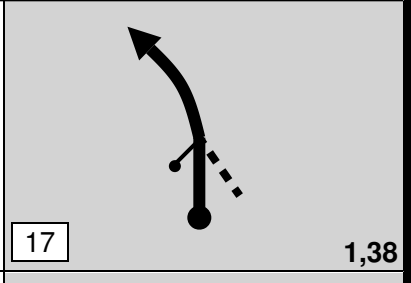 17 1,38	283 50.70167° -116.18890° ALT: 1140 m	1,93
10,29	1,28	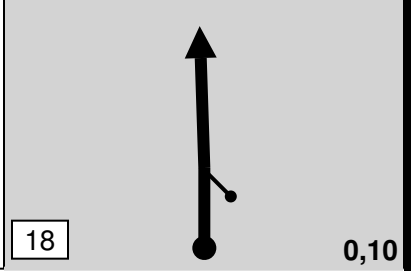 18 0,10	100m 50.71220° -116.19526° ALT: 780 m	0,65

PROXIMA NOTA
PROCH NOTE
NEXT NOTE
0,10

From TC - SS 4 Steam Mountain 1 Start		DISTANCE 10.94km	DAY 1
To TC - FTC 4 Steam Mountain 1 Stop			SECTION 1
SPECIAL STAGE 4 10.39km		AVERAGE 59.67 kph	TIME ALLOWED 11 min

4	DISTANCE TOTAL	DISTANCE PARTIAL	DIRECTION	INFORMATION	DISTANCE REGRESS	4
	10,39	0,10	19 0,00	FINISH SS 4 10.39 km 50.71309° -116.19573° ALT: 1040 m	0,55	
	10,84	0,45	20 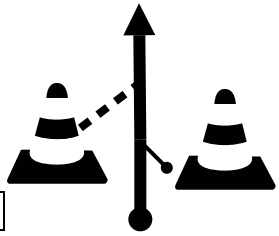	Pylons 100m to Stop 50.71630° -116.19788° ALT: 990 m	0,10	
	10,94 / 0,00	0,10	21	STOP 0000 Reset 50.71661° -116.19649° ALT: 990 m	0,00	

From TC	- FTC 4 Steam Mountain EB 2	DISTANCE	DAY 1
To TC	- TC 4a Service 1 In	33.00km	SECTION 1
		AVERAGE 49.50 kph	TIME ALLOWED 40 min

DISTANCE TOTAL	DISTANCE PARTIAL	DIRECTION	INFORMATION	DISTANCE REGRESS
0,00 / 0,00	0,00	1	0000 Reset 80 **TC - FTC 4** Steam Mountain EB 2 50.71661° -116.19649° ALT: 990 m	33,00
0,18	0,18	2 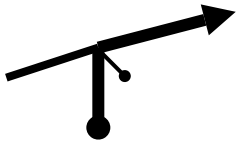	**Turn Right**	32,82
0,22	0,04	3 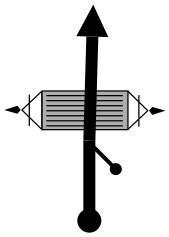	**Cattle Guard**	32,78
11,30	11,08	4 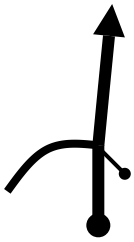	**Straight**	21,70
11,54	0,24	5 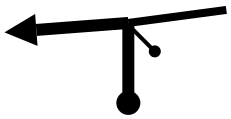	**Turn Left** **Horsetheif Down**	21,46
12,53	0,99	6	**One Lane** **Bridge Starts**	20,47

PROXIMA NOTA
PROCH NOTE
NEXT NOTE
0,23

From TC - FTC 4 Steam Mountain EB 2	DISTANCE 33.00km	DAY 1
To TC - TC 4a Service 1 In		SECTION 1
	AVERAGE 49.50 kph	TIME ALLOWED 40 min

DISTANCE TOTAL	DISTANCE PARTIAL	DIRECTION	INFORMATION	DISTANCE REGRESS
12,77	0,24	7	One Lane Bridge Starts	20,23
14,04	1,27	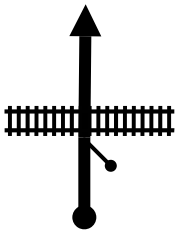 8	Rail Road Crossing	18,96
14,41	0,37	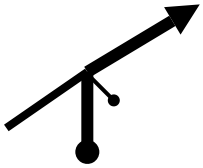 9	Turn Right	18,59
15,18	0,77	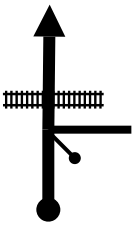 10	Crosswalk	17,82
15,71	0,53	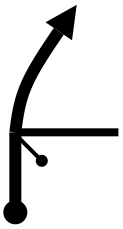 11	Bear Right	17,29
15,73	0,02	 12	First Right at Traffic Circle	17,27

PROXIMA NOTA
PROCH NOTE
NEXT NOTE
0,18

From TC - FTC 4 Steam Mountain EB 2	DISTANCE	DAY 1
To TC - TC 4a Service 1 In	33.00km	SECTION 1
	AVERAGE 49.50 kph	TIME ALLOWED 40 min

DISTANCE TOTAL	DISTANCE PARTIAL	DIRECTION	INFORMATION	DISTANCE REGRESS
15,91	0,18	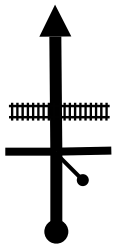 13	Straight Crosswalk	17,09
28,92	13,01	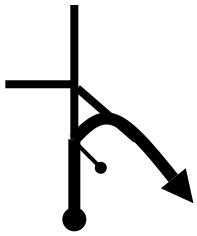 14	Exit Right before Lights	4,08
29,42	0,50	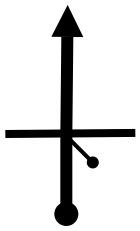 15	Straight at Lights	3,58
30,64	1,22	16	Bridge Starts	2,36
31,13	0,49	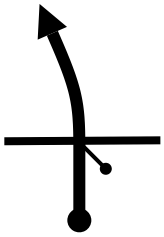 17	Straight at Lights	1,87
31,43	0,30	18	Bridge Starts	1,57

PROXIMA NOTA
PROCH NOTE
NEXT NOTE
0,12

From TC - FTC 4 Steam Mountain EB 2	DISTANCE 33.00km	DAY 1
To TC - TC 4a Service 1 In		SECTION 1
	AVERAGE 49.50 kph	TIME ALLOWED 40 min

DISTANCE TOTAL	DISTANCE PARTIAL	DIRECTION	INFORMATION	DISTANCE REGRESS
31,55	0,12	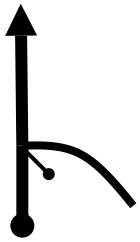 19	Straight at Panorama Dr.	1,45
31,83	0,28	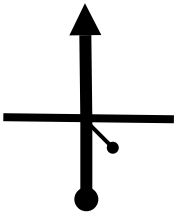 20	Straight at Lights / 4 St	1,17
32,24	0,41	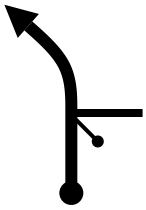 21	Straight	0,76
32,37	0,13	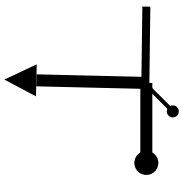 22	Turn Left onto 10 St at lon2 Progression Suspension	0,63
32,41	0,04	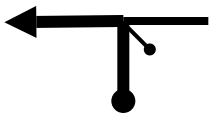 23	Turn Left 6 Ave.	0,59
32,55	0,14	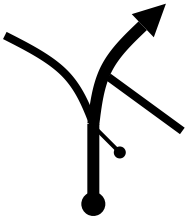 24	Turn Right onto 9 St	0,45

PROXIMA NOTA
PROCH NOTE
NEXT NOTE
0,13

From TC	- FTC 4 Steam Mountain EB 2	DISTANCE	DAY	1
To TC	- TC 4a Service 1 In	33.00km	SECTION	1
		AVERAGE 49.50 kph	TIME ALLOWED	40 min

DISTANCE TOTAL	DISTANCE PARTIAL	DIRECTION	INFORMATION	DISTANCE REGRESS
32,68	0,13	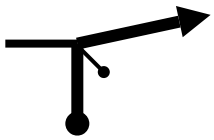 25	Turn Right onto 4 St	0,32
32,99	0,31	26	Start Control Zone 50.50455° -116.02484° ALT: 820 m	0,01
33,00	0,01	27	TC - TC 4a Service 1 In 50.50442° -116.02475° ALT: 820 m	0,00

2026 Rocky Mountain Rally
Service Park

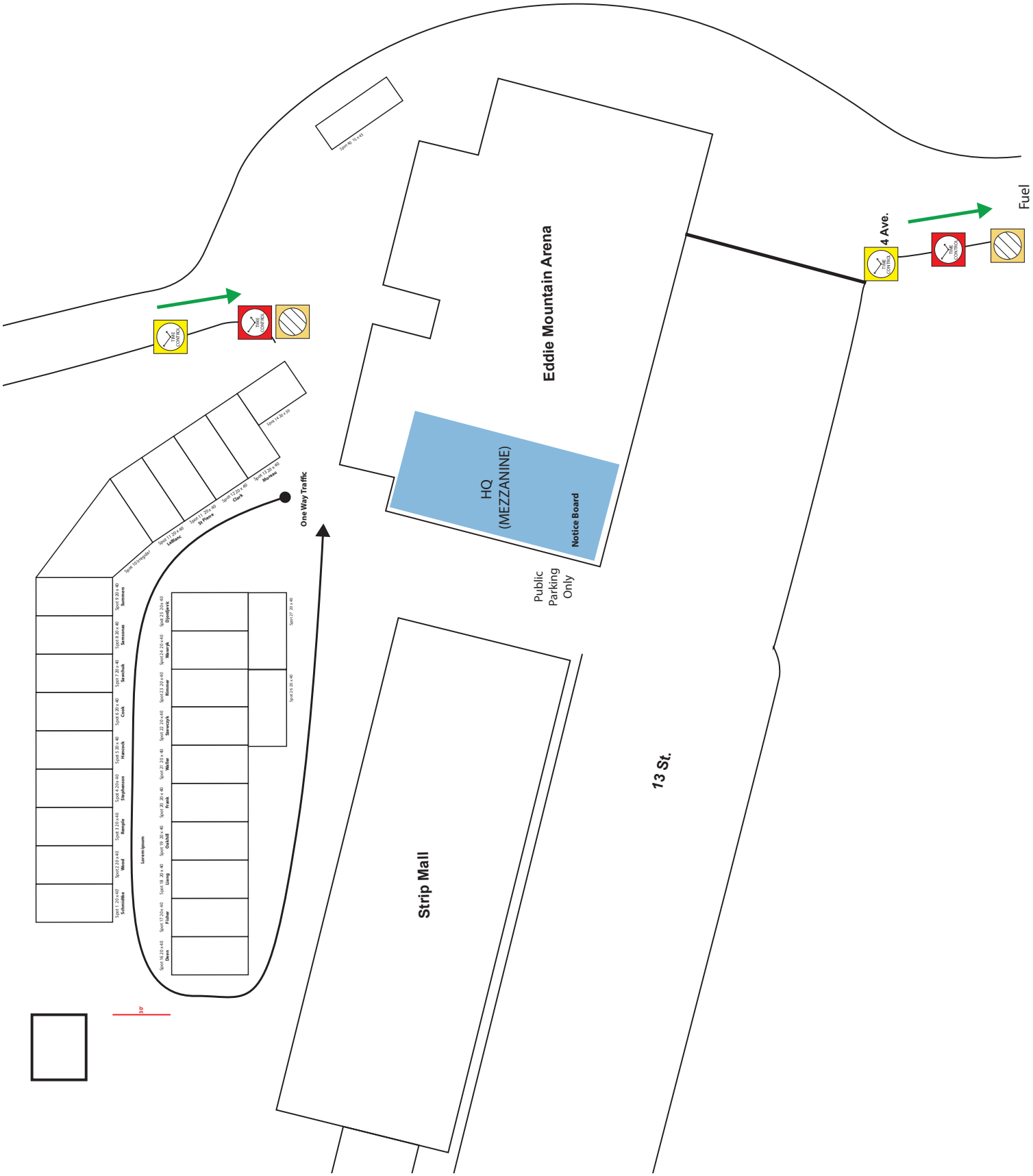

From TC	- TC4b Service Exit	DISTANCE	DAY 1
To TC	- TC 5 Steam Mountain WB 1	33.31km	SECTION 2
		AVERAGE 44.41 kph	TIME ALLOWED 45 min

DISTANCE TOTAL	DISTANCE PARTIAL	DIRECTION	INFORMATION	DISTANCE REGRESS
0,00	0,00	1	TC - TC4b Service Exit 30 50.50331° -116.02409° ALT: 820 m	33,31
0,03	0,03	2	Control Zone End Fuel Starts 50.50310° -116.02393° ALT: 820 m	33,28
0,09	0,06	3	Fuel Ends 50.50262° -116.02350° ALT: 810 m	33,22
0,10 / 0,00	0,01	4	0000 Reset Straight Ahead 50.50248° -116.02340° ALT: 810 m	33,21
0,07	0,07	5	Turn Right 4th Ave	33,14
0,15	0,08	6	Slight Left	33,06

PROXIMA NOTA
PROCH NOTE
NEXT NOTE
0,20

From TC	- TC4b Service Exit	DISTANCE	DAY 1
To TC	- TC 5 Steam Mountain WB 1	33.31km	SECTION 2
		AVERAGE 44.41 kph	TIME ALLOWED 45 min

DISTANCE TOTAL	DISTANCE PARTIAL	DIRECTION	INFORMATION	DISTANCE REGRESS
0,34	0,19	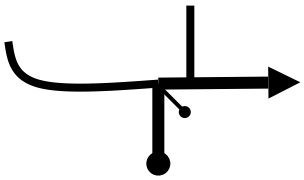 7	Turn RIght 7th Ave	32,87
0,44	0,10	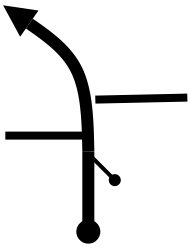 8	Bear Left at 13 St	32,77
0,60	0,16	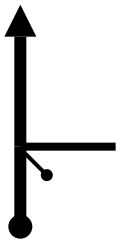 9	Straight at 12 St	32,61
0,71	0,11	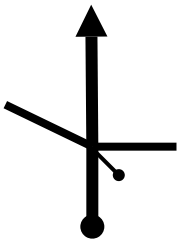 10	Straight at 10 St	32,50
0,83	0,12	11	Straight at 9 St	32,38
1,08	0,25	12	Keep Right at 5 St.	32,13

PROXIMA NOTA
PROCH NOTE
NEXT NOTE

0,14

From TC	- TC4b Service Exit	DISTANCE	DAY 1
To TC	- TC 5 Steam Mountain WB 1	33.31km	SECTION 2
		AVERAGE 44.41 kph	TIME ALLOWED 45 min

DISTANCE TOTAL	DISTANCE PARTIAL	DIRECTION	INFORMATION	DISTANCE REGRESS
1,22	0,14	13 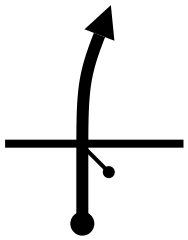	Straight at 4 St	31,99
1,32	0,10	14 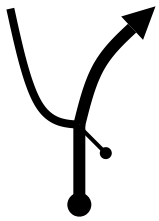	Keep Right 7 Ave	31,89
1,53	0,21	15 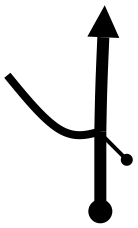	Straight Ahead	31,68
2,25	0,72	16	Bridge Starts	30,96
3,63	1,38	17 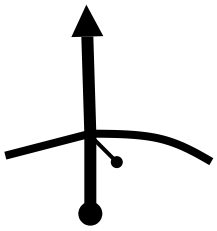	Straight At Lights	29,58
4,16	0,53	18 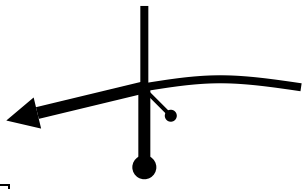	Turn Left on Hwy 93	29,05

PROXIMA NOTA
PROCH NOTE
NEXT NOTE

13,22

From TC - TC4b Service Exit	DISTANCE 33.31km	DAY 1
To TC - TC 5 Steam Mountain WB 1		SECTION 2
	AVERAGE 44.41 kph	TIME ALLOWED 45 min

DISTANCE TOTAL	DISTANCE PARTIAL	DIRECTION	INFORMATION	DISTANCE REGRESS
17,38	13,22	 19	Left Third Exit from Traffic Circle Forsters Landing Rd	15,83
18,82	1,44	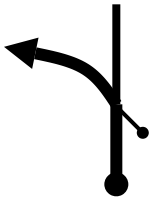 20	Turn Left	14,39
19,19	0,37	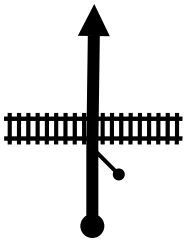 21	Railway	14,02
20,36	1,17	22	Start of One Lane Bridge	12,85
20,66	0,30	23	Start of One Lane Bridge	12,55
21,67	1,01	24	Turn Right On Redrock FSR	11,54

PROXIMA NOTA
PROCH NOTE
NEXT NOTE

0,95

From TC	- TC4b Service Exit	DISTANCE	DAY 1
To TC	- TC 5 Steam Mountain WB 1	33.31km	SECTION 2
		AVERAGE 44.41 kph	TIME ALLOWED 45 min

DISTANCE TOTAL	DISTANCE PARTIAL	DIRECTION	INFORMATION	DISTANCE REGRESS
22,62	0,95	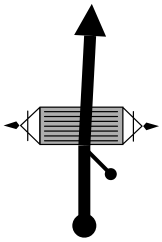 25	**Cattle Guard**	10,59
33,03	10,41	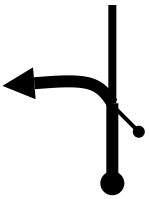 26	**Turn Left**	0,18
33,18	0,15	27	**Start Control Zone** 50.71667° -116.19594° ALT: 990 m	0,03
33,21	0,03	28	**TC - TC 5** Steam Mountain WB 1 50.71659° -116.19639° ALT: 990 m	0,00

2026 Rocky Mountain Rally

Steamboat West (D to C)

SS5 & SS 7

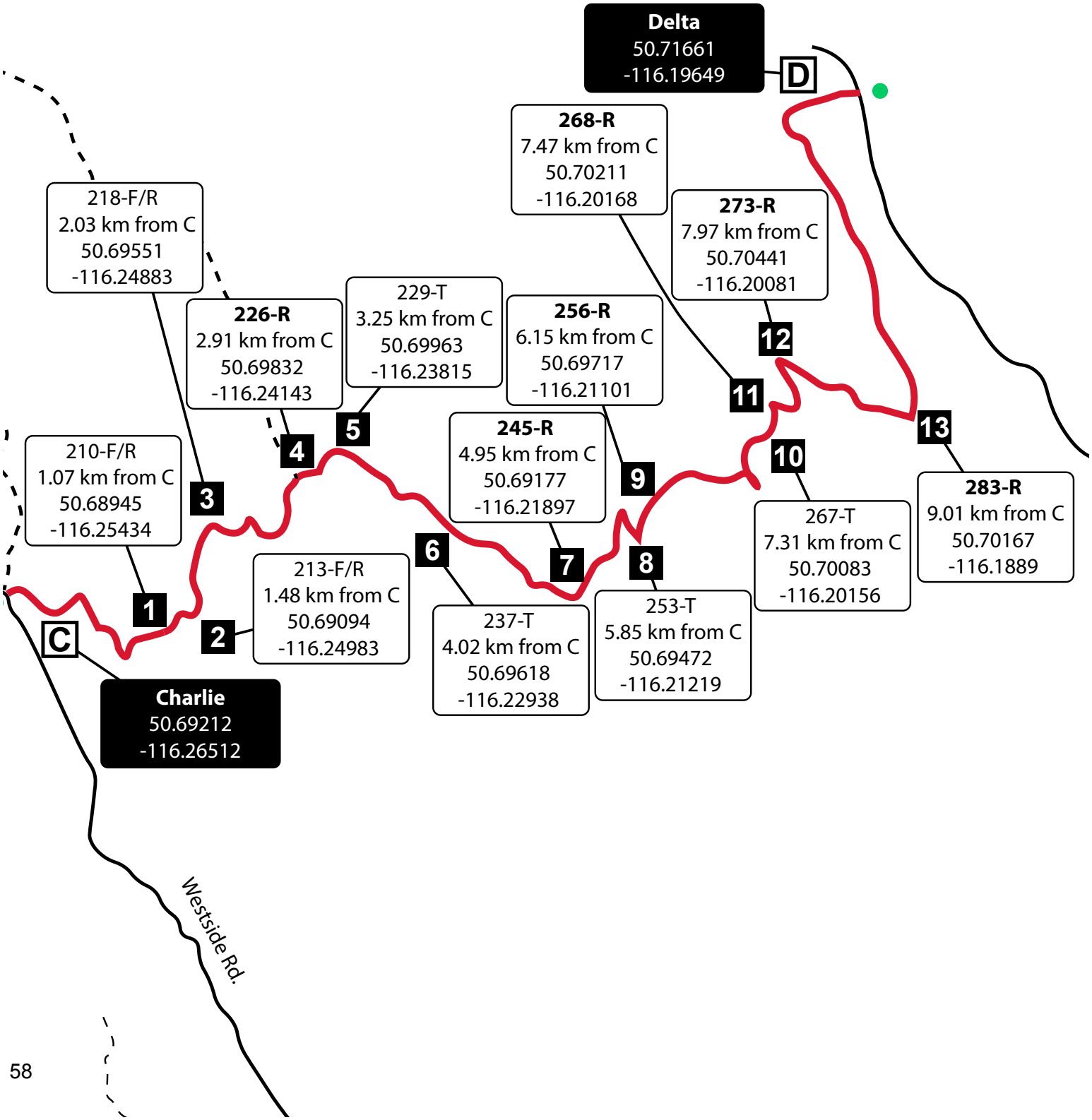

From TC **SS 5** **Steam Mountain WB 1**	DISTANCE **10.86km**	DAY **1**	
To TC **SF 5** **Steam Mountain WB Stop**		SECTION **2**	
SPECIAL STAGE **5** **10.50km**	AVERAGE **59.24 kph**	TIME ALLOWED **11 min**	

5

DISTANCE TOTAL	DISTANCE PARTIAL	DIRECTION	INFORMATION	DISTANCE REGRESS
0,00	0,00	1 — 10,50	START **SS 5** 10.50 km — 50.71636° -116.19754° — ALT: 990 m	10,86
0,03	0,03	2 — 10,47	50.71629° -116.19790° — ALT: 990 m	10,83
1,86	1,83	3 — 8,64	**Keep Right** — 283 — 50.70167° -116.18890° — ALT: 1140 m	9,00
2,83	0,97	4 — 7,67	**Tight Left** — 273 — 50.70453° -116.20021° — ALT: 1200 m	8,03
3,38	0,55	5 — 7,12	**Turn Left** — 268 — 50.70211° -116.20168° — ALT: 1250 m	7,48
3,46	0,08	6 — 7,04	**Tape** — 267 — 50.70144° -116.20120° — ALT: 1250 m	7,40

5

PROXIMA NOTA
PROCH NOTE
NEXT NOTE **1,21**

From TC SS 5 Steam Mountain WB 1	DISTANCE 10.86km	DAY 1	
To TC SF 5 Steam Mountain WB Stop		SECTION 2	
SPECIAL STAGE 5 10.50km	AVERAGE 59.24 kph	TIME ALLOWED 11 min	

5	DISTANCE TOTAL	DISTANCE PARTIAL	DIRECTION	INFORMATION	DISTANCE REGRESS	5
	4,67	1,21	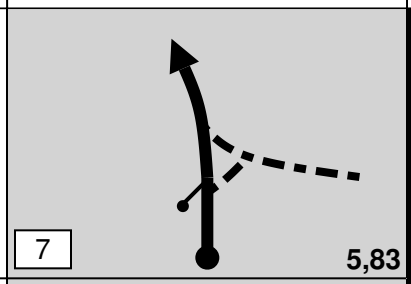 7 5,83	256 50.69738° -116.21075° ALT: 1360 m	6,19	
	4,96	0,29	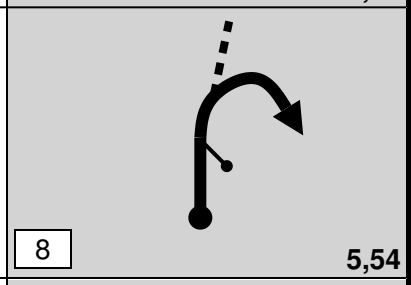 8 5,54	Tight Right 253 50.69516° -116.21200° ALT: 1350 m	5,90	
	5,22	0,26	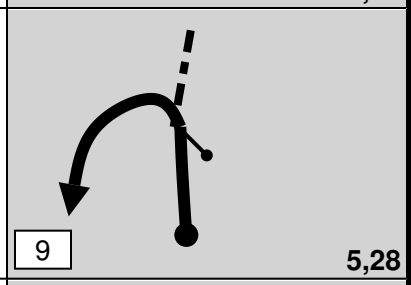 9 5,28	Hard Left Neutral Zone Start 50.69619° -116.21405° ALT: 1370 m	5,64	
	5,47	0,25	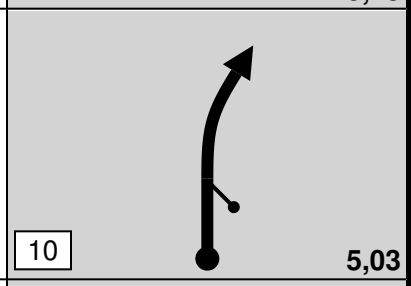 10 5,03	Speed Restriction Start 50.69424° -116.21478° ALT: 1370 m	5,39	
	5,68	0,21	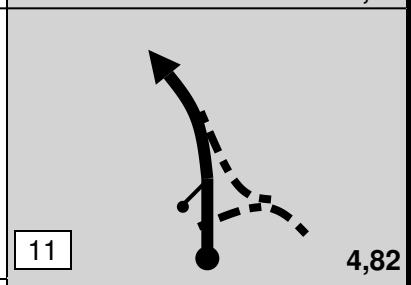 11 4,82	Tape 50.69299° -116.21691° ALT: 1360 m	5,18	
	5,75	0,07	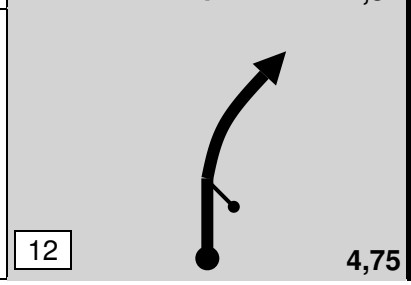 12 4,75	Speed Restriction Zone End 50.69238° -116.21728° ALT: 1360 m	5,11	

PROXIMA NOTA
PROCH NOTE
NEXT NOTE
0,15

From TC	SS 5	Steam Mountain WB 1	DISTANCE	DAY	1
To TC	SF 5	Steam Mountain WB Stop	10.86km	SECTION	2
SPECIAL STAGE		5	AVERAGE	TIME ALLOWED	
		10.50km	59.24 kph		11 min

5

DISTANCE TOTAL	DISTANCE PARTIAL	DIRECTION	INFORMATION		DISTANCE REGRESS
5,90	0,15	13 4,60	Neutral Zone End 245	50.69177° -116.21897° ALT: 1340 m	4,96
6,83	0,93	14 3,67	Tape 237	50.69618° -116.22938° ALT: 1280 m	4,03
7,61	0,78	15 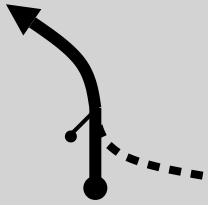 2,89	Tape 229	50.69959° -116.23827° ALT: 1200 m	3,25
7,94	0,33	16 2,56	226	50.69832° -116.24143° ALT: 1160 m	2,92
8,82	0,88	17 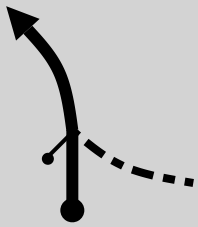 1,68	218	50.69551° -116.24883° ALT: 1130 m	2,04
9,37	0,55	18 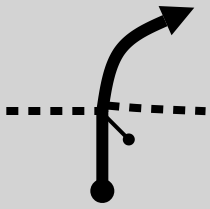 1,13	213	50.69094° -116.24983° ALT: 1080 m	1,49

PROXIMA NOTA
PROCH NOTE
NEXT NOTE
0,41

From TC **SS 5** **Steam Mountain WB 1**	DISTANCE **10.86km**	DAY **1**	
To TC **SF 5** **Steam Mountain WB Stop**		SECTION **2**	
SPECIAL STAGE **5** **10.50km**	AVERAGE **59.24 kph**	TIME ALLOWED **11 min**	

5 **5**

DISTANCE TOTAL	DISTANCE PARTIAL	DIRECTION	INFORMATION	DISTANCE REGRESS
9,78	0,41	19 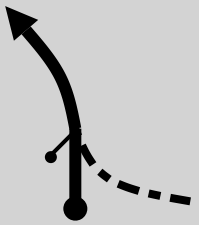 0,72	210 50.68945° -116.25434° ALT: 1070 m	1,08
10,40	0,62	20 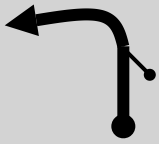 0,10	100 m 50.69164° -116.25973° ALT: 1020 m	0,46
10,50	0,10	21 0,00	FINISH **SS 5** 10.50 km 50.69144° -116.26089° ALT: 1040 m	0,36
10,75	0,25	22 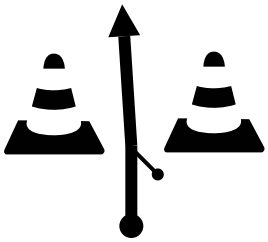	**Pylons** **100m to Stop** 50.69130° -116.26345° ALT: 1040 m	0,11
10,86	0,11	23	STOP 50.69191° -116.26457° ALT: 1030 m	0,00

From TC	- FTC 5 Steam Mountain WB Stop	DISTANCE	DAY 1
To TC	- TC 6 Dogleg South 1	9.65km	SECTION 2
		AVERAGE 38.60 kph	TIME ALLOWED 15 min

DISTANCE TOTAL	DISTANCE PARTIAL	DIRECTION	INFORMATION	DISTANCE REGRESS
0,00	0,00	1	80 **TC - FTC 5** Steam Mountain WB Stop 50.69212° -116.26512° ALT: 1030 m	9,65
0,06	0,06	2 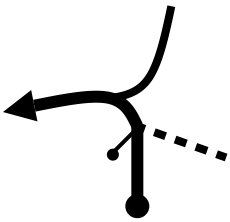	**Turn Left**	9,59
9,35	9,29	3 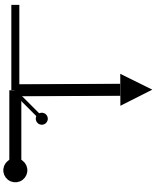	**Turn Right**	0,30
9,56	0,21	4	**Bridge Starts** 50.62812° -116.19456° ALT: 960 m	0,09
9,65	0,09	5	**TC - TC 6** Dogleg South 1 50.62760° -116.19560° ALT: 970 m	0,00

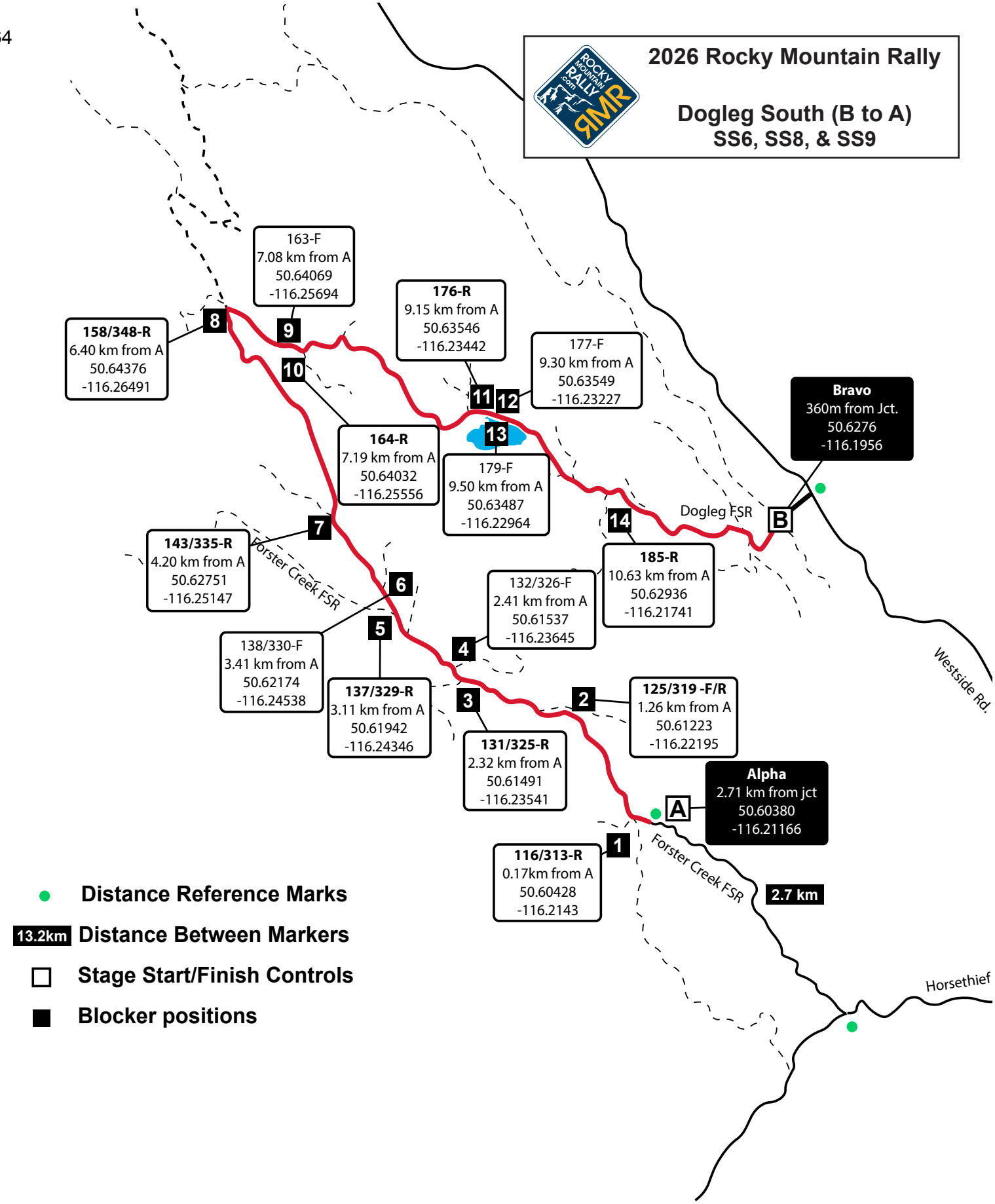
2026 Rocky Mountain Rally
Dogleg South (B to A)
SS6, SS8, & SS9
163-F
7.08 km from A
50.64069
-116.25694
176-R
9.15 km from A
50.63546
-116.23442
158/348-R
6.40 km from A
50.64376
-116.26491
177-F
9.30 km from A
50.63549
-116.23227
Bravo
360m from Jct.
50.6276
-116.1956
164-R
7.19 km from A
50.64032
-116.25556
179-F
9.50 km from A
50.63487
-116.22964
Dogleg FSR
143/335-R
4.20 km from A
50.62751
-116.25147
Forster Creek FSR
185-R
10.63 km from A
50.62936
-116.21741
132/326-F
2.41 km from A
50.61537
-116.23645
138/330-F
3.41 km from A
50.62174
-116.24538
137/329-R
3.11 km from A
50.61942
-116.24346
125/319 -F/R
1.26 km from A
50.61223
-116.22195
131/325-R
2.32 km from A
50.61491
-116.23541
Westside Rd.
Alpha
2.71 km from jct
50.60380
-116.21166
116/313-R
0.17km from A
50.60428
-116.2143
Forster Creek FSR
2.7 km
Horsethief
Distance Reference Marks
13.2km Distance Between Markers
Stage Start/Finish Controls
Blocker positions

From TC **SS 6** **Dogleg South 1 Start**	DISTANCE **12.86km**	DAY **1**	
To TC **SF 6** **Dogleg South 1 Stop**		SECTION **2**	
SPECIAL STAGE **6** **12.55km**	AVERAGE **59.35 kph**	TIME ALLOWED **12 min**	

6	DISTANCE TOTAL	DISTANCE PARTIAL	DIRECTION	INFORMATION	DISTANCE REGRESS	6
	0,00	0,00	1 — 12,55	START **SS 6** 12.55 km; 50.62733° -116.19629°; ALT: 970 m	12,86	
	0,03	0,03	2 — 12,52	50.62712° -116.19656°; ALT: 970 m	12,83	
	0,42	0,39	3 — 12,13	195	12,44	
	1,94	1,52	4 — 10,61	185; 50.62936° -116.21741°; ALT: 1050 m	10,92	
	3,07	1,13	5 — 9,48	179; 50.63487° -116.22964°; ALT: 1070 m	9,79	
	3,27	0,20	6 — 9,28	177; 50.63549° -116.23227°; ALT: 1080 m	9,59	

PROXIMA NOTA
PROCH NOTE
NEXT NOTE **0,15**

From TC SS 6 Dogleg South 1 Start	DISTANCE 12.86km	DAY 1	
To TC SF 6 Dogleg South 1 Stop		SECTION 2	
SPECIAL STAGE 6 12.55km	AVERAGE 59.35 kph	TIME ALLOWED 12 min	

6	DISTANCE TOTAL	DISTANCE PARTIAL	DIRECTION	INFORMATION	DISTANCE REGRESS	6
	3,42	0,15	7 — 9,13	176 — 50.63546° -116.23442° ALT: 1080 m	9,44	
	5,20	1,78	8 — 7,35	Tape — 50.64075° -116.25318° ALT: 1080 m	7,66	
	5,39	0,19	9 — 7,16	164 — 50.64032° -116.25556° ALT: 1080 m	7,47	
	5,49	0,10	10 — 7,06	163 — 50.64069° -116.25694° ALT: 1080 m	7,37	
	6,18	0,69	11 — 6,37	! Accute Left — 158 — 50.64376° -116.26491° ALT: 1110 m	6,68	
	6,33	0,15	12 — 6,22	Straight — 157 — 50.64245° -116.26448° ALT: 1110 m	6,53	

PROXIMA NOTA
PROCH NOTE
NEXT NOTE
2,05

From TC	SS 6	Dogleg South 1 Start	DISTANCE	DAY	1
To TC	SF 6	Dogleg South 1 Stop	12.86km	SECTION	2
SPECIAL STAGE		6	AVERAGE	TIME ALLOWED	
		12.55km	59.35 kph		12 min

6

DISTANCE TOTAL	DISTANCE PARTIAL	DIRECTION	INFORMATION		DISTANCE REGRESS
8,38	2,05	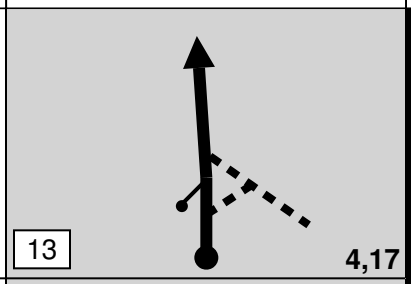 13 4,17	143	50.62751° -116.25147° ALT: 1150 m	4,48
9,17	0,79	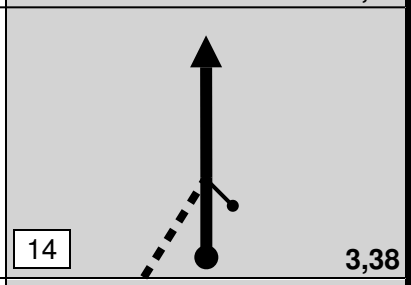 14 3,38	Straight Ahead 138	50.62174° -116.24538° ALT: 1160 m	3,69
9,46	0,29	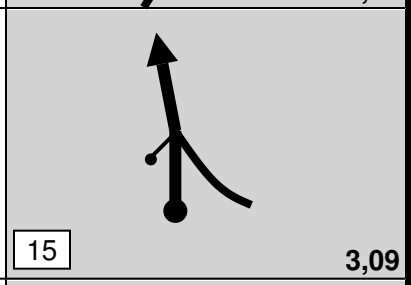 15 3,09	Straight Ahead 137	50.61942° -116.24346° ALT: 1160 m	3,40
10,11	0,65	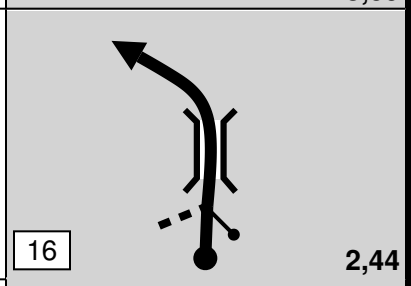 16 2,44	Tight Right Bridge Tight Left 132	50.61584° -116.23677° ALT: 1120 m	2,75
10,26	0,15	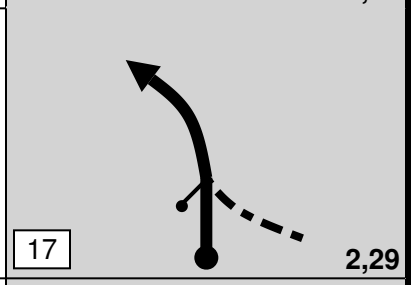 17 2,29	131	50.61491° -116.23541° ALT: 1120 m	2,60
11,32	1,06	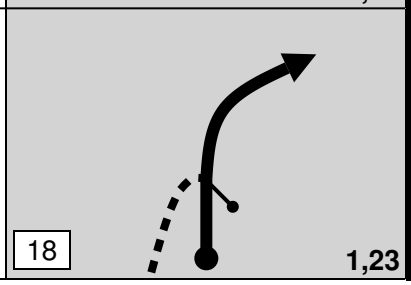 18 1,23	125	50.61223° -116.22195° ALT: 1110 m	1,54

PROXIMA NOTA
PROCH NOTE
NEXT NOTE
1,08

From TC **SS 6** **Dogleg South 1 Start**	DISTANCE **12.86km**	DAY **1**	
To TC **SF 6** **Dogleg South 1 Stop**		SECTION **2**	
SPECIAL STAGE **6** **12.55km**	AVERAGE **59.35 kph**	TIME ALLOWED **12 min**	

6	DISTANCE TOTAL	DISTANCE PARTIAL	DIRECTION	INFORMATION	DISTANCE REGRESS	6
	12,40	1,08	19 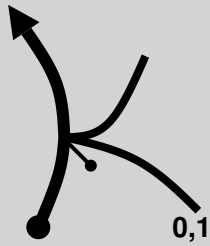 0,15	**Keep Left (Spectators)** **117** 50.60428° -116.21430° ALT: 1100 m	0,46	
	12,45	0,05	20 0,10	**100 m** 50.60418° -116.21370° ALT: 960 m	0,41	
	12,55	0,10	21 0,00	FINISH **SS 6** 12.55 km 50.60394° -116.21242° ALT: 1090 m	0,31	
	12,76	0,21	22 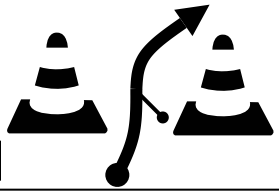	**Pylons** **100 m to Stop** 50.60356° -116.20949° ALT: 1090 m	0,10	
	12,86	0,10	23	STOP **STOP** 50.60286° -116.20873° ALT: 1090 m	0,00	

From TC	- FTC 6 Dogleg South 1 Stop	DISTANCE	DAY 1
To TC	- TC 7 Steam Mountain WB 2	24.29km	SECTION 2
		AVERAGE 41.64 kph	TIME ALLOWED 35 min

DISTANCE TOTAL	DISTANCE PARTIAL	DIRECTION	INFORMATION	DISTANCE REGRESS
0,00	0,00	1	**TC - FTC 6** Dogleg South 1 Stop 50.60286° -116.20873° ALT: 1090 m	24,29
2,32	2,32	2	**Turn Left**	21,97
4,87	2,55	3	**Bridge Starts**	19,42
6,57	1,70	4	**Straight at Westside Road**	17,72
12,74	6,17	5	**Turn Left onto Red Rock FSR**	11,55
12,91	0,17	6		11,38

PROXIMA NOTA
PROCH NOTE
NEXT NOTE
0,79

From TC	- FTC 6 Dogleg South 1 Stop	DISTANCE	DAY 1
To TC	- TC 7 Steam Mountain WB 2	24.29km	SECTION 2
		AVERAGE 41.64 kph	TIME ALLOWED 35 min

DISTANCE TOTAL	DISTANCE PARTIAL	DIRECTION	INFORMATION	DISTANCE REGRESS
13,70	0,79	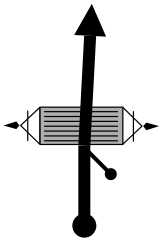 7	Cattle Guard	10,59
24,12	10,42	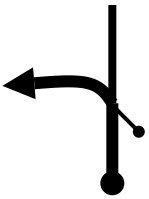 8	Turn Left	0,17
24,26	0,14	9	Start Control Zone 50.71667° -116.19594° ALT: 990 m	0,03
24,29	0,03	10	TC - TC 7 Steam Mountain WB 2 50.71659° -116.19639° ALT: 990 m	0,00

This page is intentionally blank

Cette page est intentionnellement laissée blanche.

2026 Rocky Mountain Rally

Steamboat West (D to C)

SS5 & SS 7

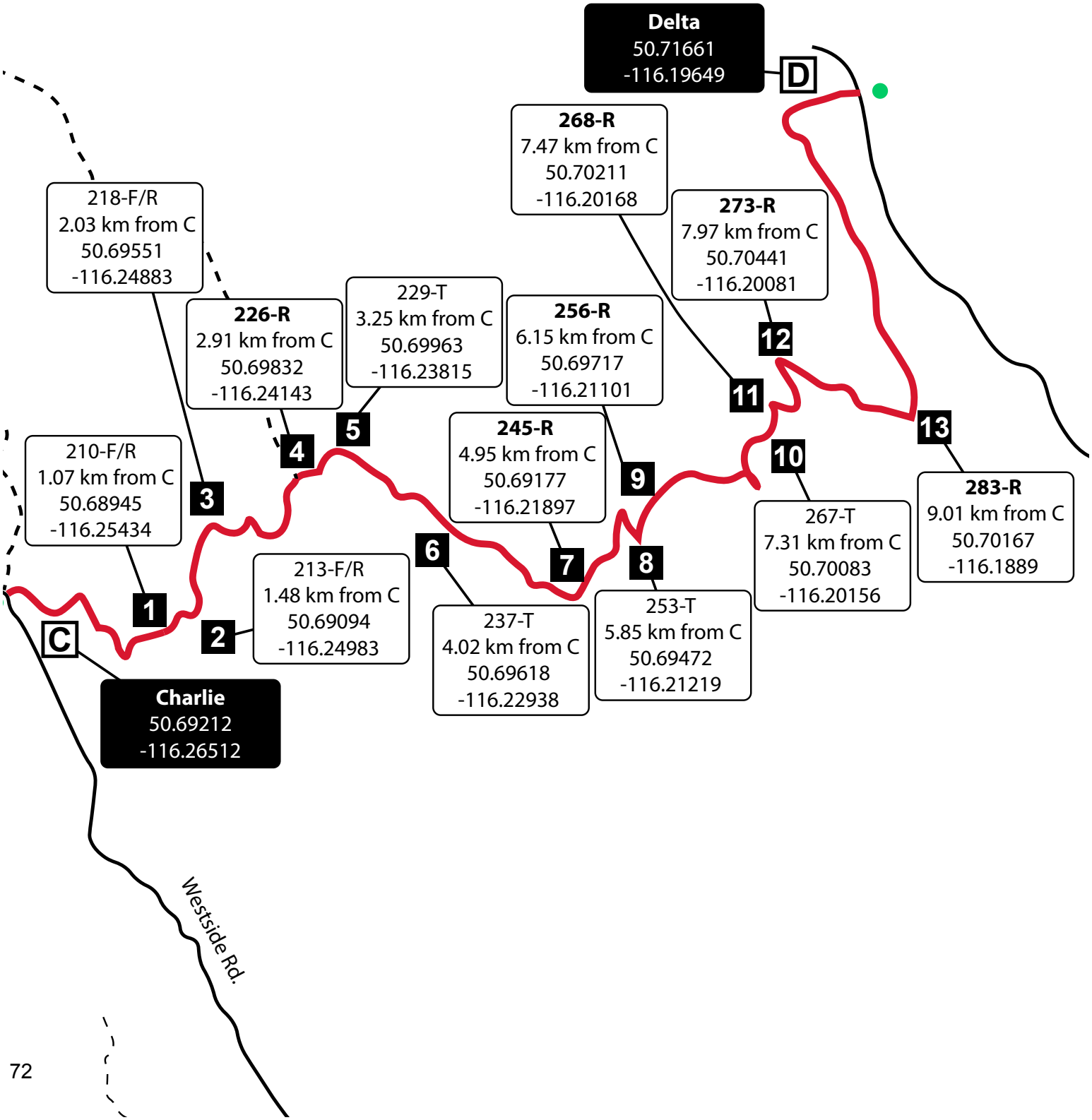

From TC **SS 7** **Steam Mountain WB 2**	DISTANCE **10.86km**	DAY **1**	
To TC **SF 7** **Steam Mountain WB Stop**		SECTION **2**	
SPECIAL STAGE **7** **10.50km**	AVERAGE **59.24 kph**	TIME ALLOWED **11 min**	

7 | **7**

DISTANCE TOTAL	DISTANCE PARTIAL	DIRECTION	INFORMATION	DISTANCE REGRESS
0,00	0,00	1 — 10,50	START **SS 7** 10.50 km — 50.71636° -116.19754° — ALT: 990 m	10,86
0,03	0,03	2 — 10,47	50.71629° -116.19790° — ALT: 990 m	10,83
1,86	1,83	3 — 8,64	**Keep Right** 283 — 50.70167° -116.18890° — ALT: 1140 m	9,00
2,83	0,97	4 — 7,67	**Tight Left** 273 — 50.70453° -116.20021° — ALT: 1200 m	8,03
3,38	0,55	5 — 7,12	**Turn Left** 268 — 50.70211° -116.20168° — ALT: 1250 m	7,48
3,46	0,08	6 — 7,04	**Tape** 267 — 50.70144° -116.20120° — ALT: 1250 m	7,40

PROXIMA NOTA
PROCH NOTE
NEXT NOTE **1,21**

From TC SS 7 Steam Mountain WB 2	DISTANCE 10.86km	DAY 1	
To TC SF 7 Steam Mountain WB Stop		SECTION 2	
SPECIAL STAGE 7 10.50km	AVERAGE 59.24 kph	TIME ALLOWED 11 min	

7	DISTANCE TOTAL	DISTANCE PARTIAL	DIRECTION	INFORMATION	DISTANCE REGRESS	7
	4,67	1,21	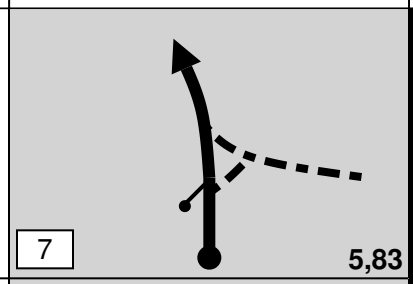 7 5,83	256 50.69738° -116.21075° ALT: 1360 m	6,19	
	4,96	0,29	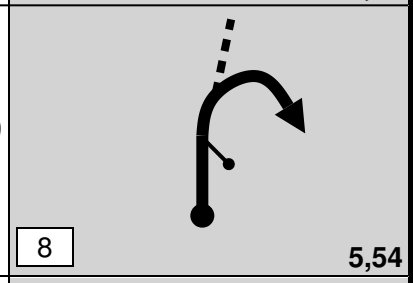 8 5,54	Tight Right 253 50.69516° -116.21200° ALT: 1350 m	5,90	
	5,22	0,26	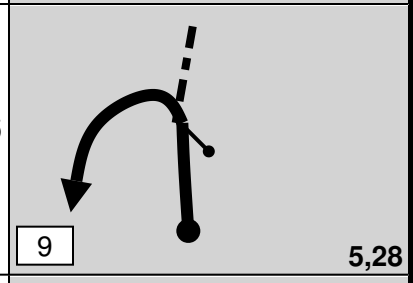 9 5,28	Hard Left Neutral Zone Start 50.69619° -116.21405° ALT: 1370 m	5,64	
	5,47	0,25	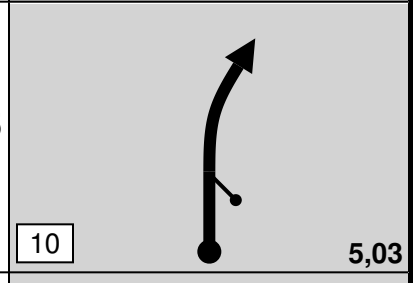 10 5,03	Speed Restriction Start 50.69424° -116.21478° ALT: 1370 m	5,39	
	5,68	0,21	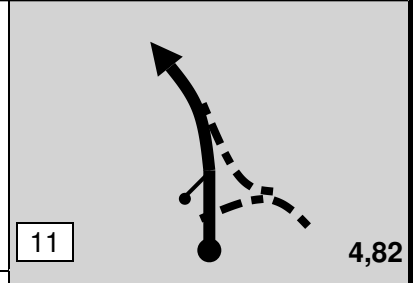 11 4,82	Tape 50.69299° -116.21691° ALT: 1360 m	5,18	
	5,75	0,07	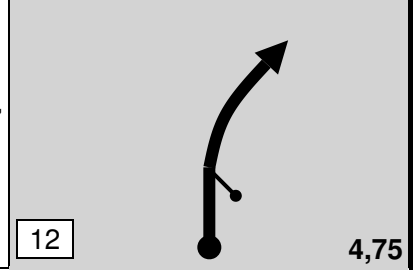 12 4,75	Speed Restriction Zone End 50.69238° -116.21728° ALT: 1360 m	5,11	

PROXIMA NOTA
PROCH NOTE
NEXT NOTE
0,15

From TC **SS 7 Steam Mountain WB 2**	DISTANCE **10.86km**	DAY **1**	
To TC **SF 7 Steam Mountain WB Stop**		SECTION **2**	
SPECIAL STAGE **7** **10.50km**	AVERAGE **59.24 kph**	TIME ALLOWED **11 min**	

7

DISTANCE TOTAL	DISTANCE PARTIAL	DIRECTION	INFORMATION		DISTANCE REGRESS
5,90	0,15	13 4,60	**Neutral Zone End** 245	50.69177° -116.21897° ALT: 1340 m	4,96
6,83	0,93	14 3,67	**Tape** 237	50.69618° -116.22938° ALT: 1280 m	4,03
7,61	0,78	15 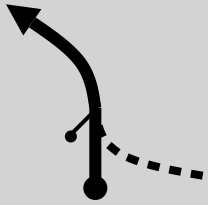 2,89	**Tape** 229	50.69959° -116.23827° ALT: 1200 m	3,25
7,94	0,33	16 2,56	226	50.69832° -116.24143° ALT: 1160 m	2,92
8,82	0,88	17 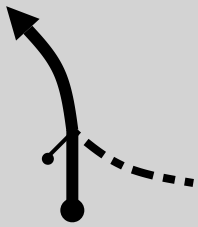 1,68	218	50.69551° -116.24883° ALT: 1130 m	2,04
9,37	0,55	18 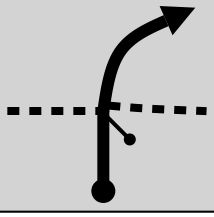 1,13	213	50.69094° -116.24983° ALT: 1080 m	1,49

PROXIMA NOTA
PROCH NOTE
NEXT NOTE **0,41**

From TC SS 7 Steam Mountain WB 2	DISTANCE 10.86km	DAY 1	
To TC SF 7 Steam Mountain WB Stop		SECTION 2	
SPECIAL STAGE 7 10.50km	AVERAGE 59.24 kph	TIME ALLOWED 11 min	

7	DISTANCE TOTAL	DISTANCE PARTIAL	DIRECTION	INFORMATION	DISTANCE REGRESS	7
	9,78	0,41	19 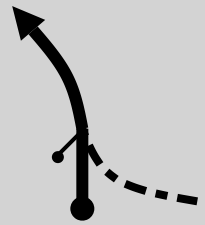 0,72	210 50.68945° -116.25434° ALT: 1070 m	1,08	
	10,40	0,62	20 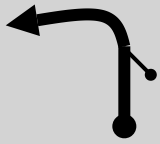 0,10	100 m 50.69164° -116.25973° ALT: 1020 m	0,46	
	10,50	0,10	21 0,00	FINISH SS 7 10.50 km 50.69144° -116.26089° ALT: 1040 m	0,36	
	10,75	0,25	22 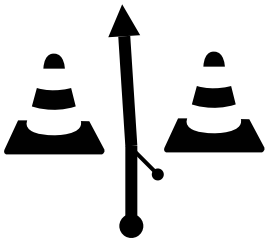	Pylons 100m to Stop 50.69130° -116.26345° ALT: 1040 m	0,11	
	10,86	0,11	23	STOP 50.69191° -116.26457° ALT: 1030 m	0,00	

From TC	- FTC 7 Steam Mountain WB Stop	DISTANCE	DAY 1
To TC	- TC 8 Dogleg South 2	9.65km	SECTION 2
		AVERAGE 38.60 kph	TIME ALLOWED 15 min

DISTANCE TOTAL	DISTANCE PARTIAL	DIRECTION	INFORMATION	DISTANCE REGRESS
0,00	0,00	1	80 **TC - FTC 7** Steam Mountain WB Stop 50.69212° -116.26512° ALT: 1030 m	9,65
0,06	0,06	2 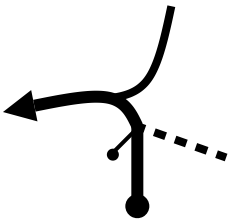	**Turn Left**	9,59
9,35	9,29	3 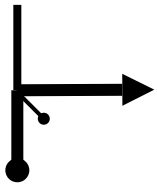	**Turn Right**	0,30
9,56	0,21	4	**Bridge Starts** 50.62812° -116.19456° ALT: 960 m	0,09
9,65	0,09	5	**TC - TC 8** Dogleg South 2 50.62760° -116.19560° ALT: 970 m	0,00

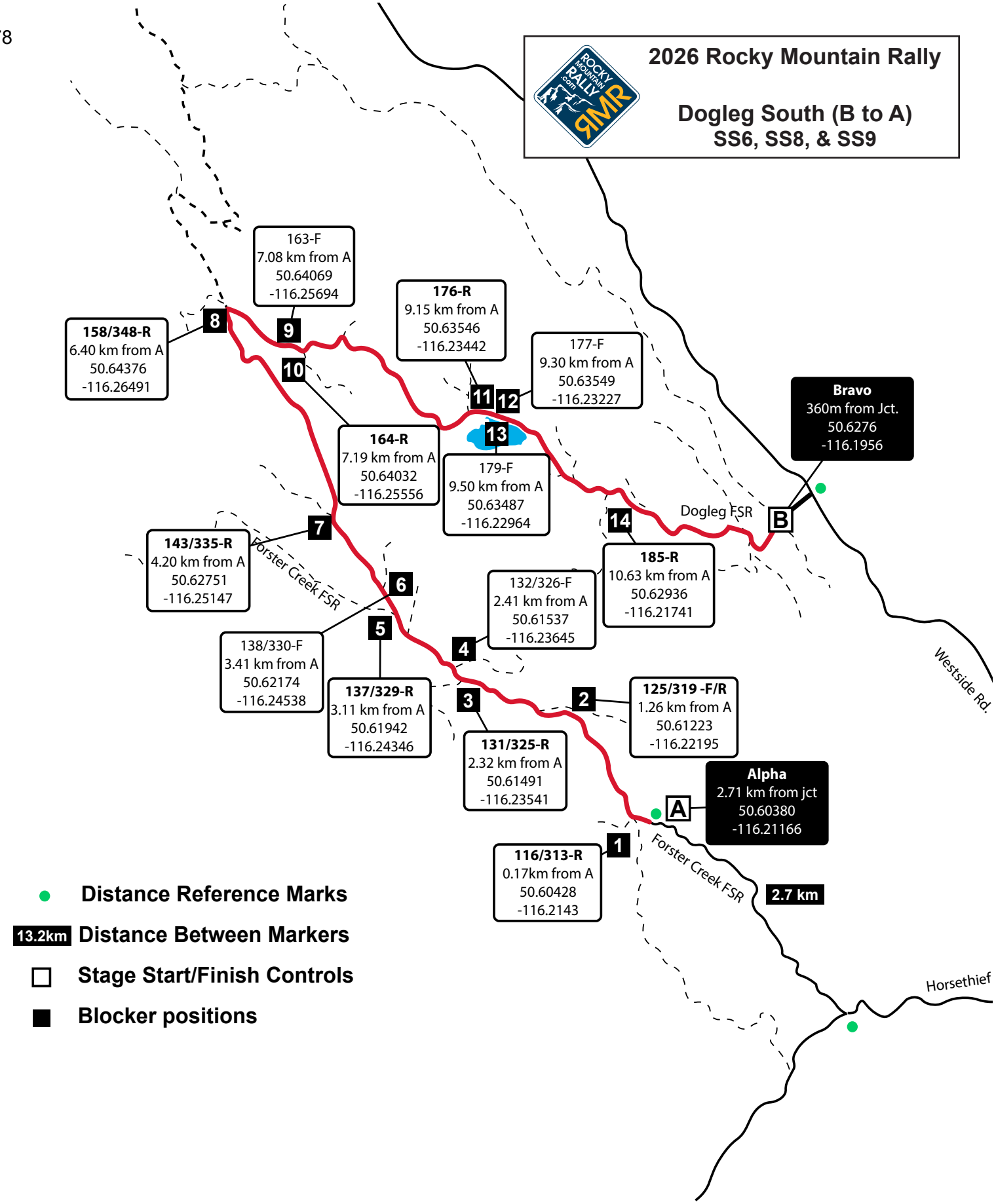
2026 Rocky Mountain Rally
Dogleg South (B to A)
SS6, SS8, & SS9
163-F
7.08 km from A
50.64069
-116.25694
176-R
9.15 km from A
50.63546
-116.23442
158/348-R
6.40 km from A
50.64376
-116.26491
177-F
9.30 km from A
50.63549
-116.23227
Bravo
360m from Jct.
50.6276
-116.1956
164-R
7.19 km from A
50.64032
-116.25556
179-F
9.50 km from A
50.63487
-116.22964
Dogleg FSR
143/335-R
4.20 km from A
50.62751
-116.25147
Forster Creek FSR
185-R
10.63 km from A
50.62936
-116.21741
132/326-F
2.41 km from A
50.61537
-116.23645
138/330-F
3.41 km from A
50.62174
-116.24538
137/329-R
3.11 km from A
50.61942
-116.24346
125/319 -F/R
1.26 km from A
50.61223
-116.22195
131/325-R
2.32 km from A
50.61491
-116.23541
Westside Rd.
Alpha
2.71 km from jct
50.60380
-116.21166
116/313-R
0.17km from A
50.60428
-116.2143
Forster Creek FSR
2.7 km
Horsethief
Distance Reference Marks
13.2km Distance Between Markers
Stage Start/Finish Controls
Blocker positions

From TC	SS 8	Dogleg South 2 Start	DISTANCE	DAY	1
To TC	SF 8	Dogleg South 2 Stop	12.86km	SECTION	2
SPECIAL STAGE		8 12.55km	AVERAGE 59.35 kph	TIME ALLOWED	12 min

8

DISTANCE TOTAL	DISTANCE PARTIAL	DIRECTION	INFORMATION	DISTANCE REGRESS
0,00	0,00	1 — 12,55	START SS 8 12.55 km; 50.62733° -116.19629°; ALT: 970 m	12,86
0,03	0,03	2 — 12,52	50.62712° -116.19656°; ALT: 970 m	12,83
0,42	0,39	3 — 12,13	195	12,44
1,94	1,52	4 — 10,61	185; 50.62936° -116.21741°; ALT: 1050 m	10,92
3,07	1,13	5 — 9,48	179; 50.63487° -116.22964°; ALT: 1070 m	9,79
3,27	0,20	6 — 9,28	177; 50.63549° -116.23227°; ALT: 1080 m	9,59

8

PROXIMA NOTA
PROCH NOTE
NEXT NOTE
0,15

From TC **SS 8** **Dogleg South 2 Start**	DISTANCE **12.86km**	DAY **1**	
To TC **SF 8** **Dogleg South 2 Stop**		SECTION **2**	
SPECIAL STAGE **8** **12.55km**	AVERAGE **59.35 kph**	TIME ALLOWED **12 min**	

8

DISTANCE TOTAL	DISTANCE PARTIAL	DIRECTION	INFORMATION	DISTANCE REGRESS
3,42	0,15	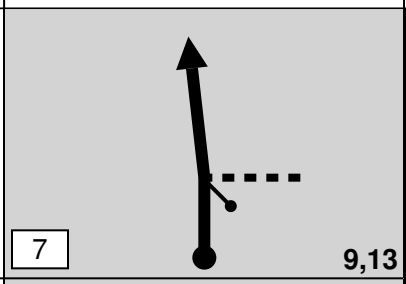 7 9,13	176 50.63546° -116.23442° ALT: 1080 m	9,44
5,20	1,78	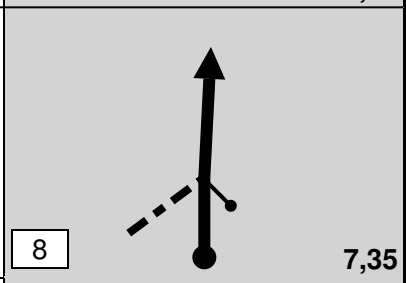 8 7,35	Tape 50.64075° -116.25318° ALT: 1080 m	7,66
5,39	0,19	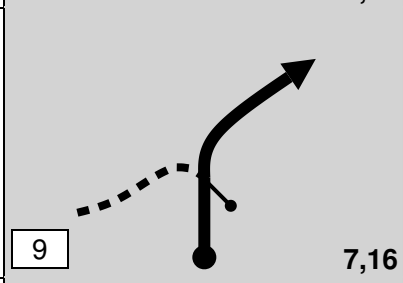 9 7,16	164 50.64032° -116.25556° ALT: 1080 m	7,47
5,49	0,10	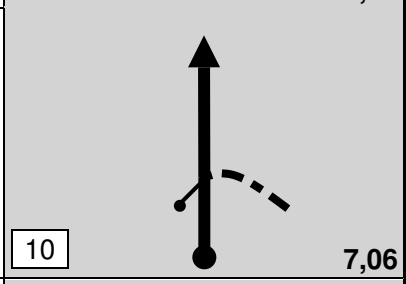 10 7,06	163 50.64069° -116.25694° ALT: 1080 m	7,37
6,18	0,69	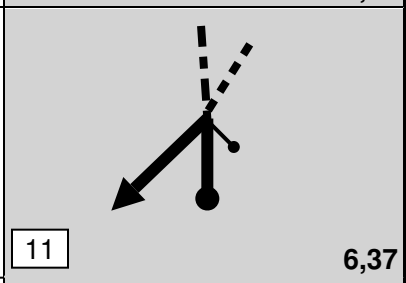 11 6,37	! Accute Left 158 50.64376° -116.26491° ALT: 1110 m	6,68
6,33	0,15	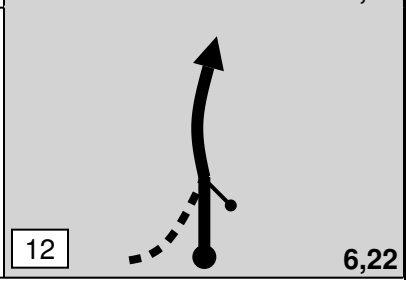 12 6,22	Straight 157 50.64245° -116.26448° ALT: 1110 m	6,53

PROXIMA NOTA / PROCH NOTE / NEXT NOTE **2,05**

From TC	SS 8	Dogleg South 2 Start	DISTANCE	DAY	1
To TC	SF 8	Dogleg South 2 Stop	12.86km	SECTION	2
SPECIAL STAGE		8 12.55km	AVERAGE 59.35 kph	TIME ALLOWED	12 min

8

DISTANCE TOTAL	DISTANCE PARTIAL	DIRECTION	INFORMATION		DISTANCE REGRESS
8,38	2,05	13 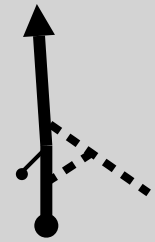 4,17	143	50.62751° -116.25147° ALT: 1150 m	4,48
9,17	0,79	14 3,38	Straight Ahead 138	50.62174° -116.24538° ALT: 1160 m	3,69
9,46	0,29	15 3,09	Straight Ahead 137	50.61942° -116.24346° ALT: 1160 m	3,40
10,11	0,65	16 2,44	Tight Right Bridge Tight Left 132	50.61584° -116.23677° ALT: 1120 m	2,75
10,26	0,15	17 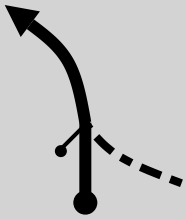 2,29	131	50.61491° -116.23541° ALT: 1120 m	2,60
11,32	1,06	18 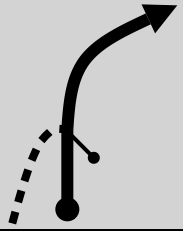 1,23	125	50.61223° -116.22195° ALT: 1110 m	1,54

PROXIMA NOTA
PROCH NOTE
NEXT NOTE
1,08

From TC **SS 8** **Dogleg South 2 Start**	DISTANCE **12.86km**	DAY **1**	
To TC **SF 8** **Dogleg South 2 Stop**		SECTION **2**	
SPECIAL STAGE **8** **12.55km**	AVERAGE **59.35 kph**	TIME ALLOWED **12 min**	

8

DISTANCE TOTAL	DISTANCE PARTIAL	DIRECTION	INFORMATION	DISTANCE REGRESS
12,40	1,08	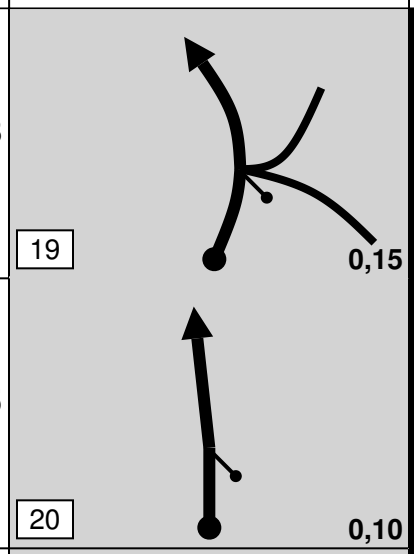 19 0,15	**Keep Left (Spectators)** **117** 50.60428° -116.21430° ALT: 1100 m	0,46
12,45	0,05	20 0,10	**100 m** 50.60418° -116.21370° ALT: 960 m	0,41
12,55	0,10	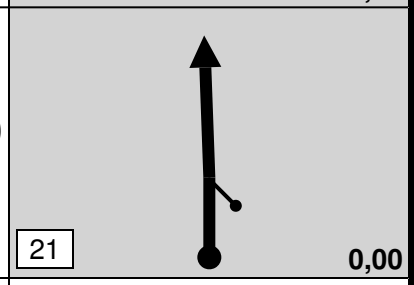 21 0,00	FINISH **SS 8** 12.55 km 50.60394° -116.21242° ALT: 1090 m	0,31
12,76	0,21	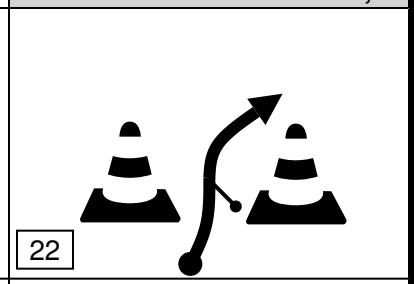 22	**Pylons** **100 m to Stop** 50.60356° -116.20949° ALT: 1090 m	0,10
12,86	0,10	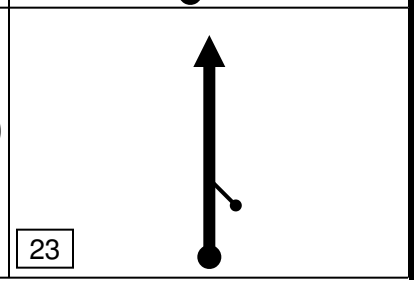 23	STOP 50.60286° -116.20873° ALT: 1090 m	0,00

From TC	- FTC 8 Dogleg S 2 Stop	DISTANCE	DAY	2
To TC	- TC 9 Dogleg S 3	12.01km	SECTION	4
		AVERAGE 24.02 kph	TIME ALLOWED	30 min

DISTANCE TOTAL	DISTANCE PARTIAL	DIRECTION	INFORMATION	DISTANCE REGRESS
0,00	0,00	1	TC - FTC 8 Dogleg S 2 Stop 80 50.60286° -116.20873° ALT: 1090 m	12,01
2,32	2,32	2	Turn Left	9,69
4,87	2,55	3	Bridge Starts	7,14
6,57	1,70	4	Turn Left at Westside Road	5,44
11,71	5,14	5	Straight Ahead 50.62918° -116.19213° ALT: 970 m	0,30
11,92	0,21	6	Bridge Starts 50.62811° -116.19455° ALT: 960 m	0,09

PROXIMA NOTA
PROCH NOTE
NEXT NOTE
0,09

From TC - FTC 8 Dogleg S 2 Stop		DISTANCE 12.01km	DAY 2
To TC - TC 9 Dogleg S 3			SECTION 4
		AVERAGE 24.02 kph	TIME ALLOWED 30 min

DISTANCE TOTAL	DISTANCE PARTIAL	DIRECTION	INFORMATION	DISTANCE REGRESS
12,01	0,09	7	**TC - TC 9** Dogleg S 3 50.62760° -116.19560° ALT: 970 m	0,00

This page is intentionally blank

Cette page est intentionnellement laissée blanche.

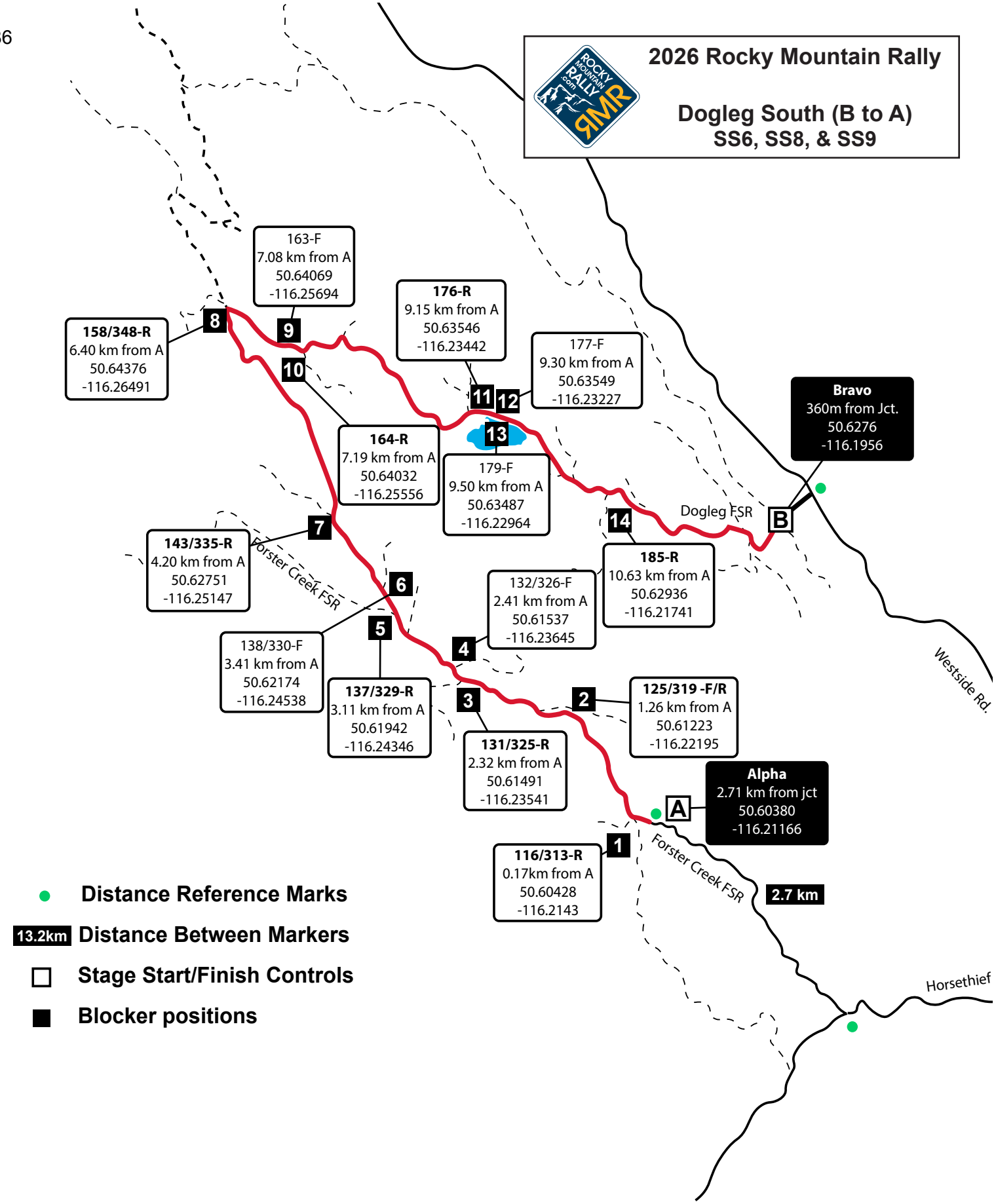
2026 Rocky Mountain Rally
Dogleg South (B to A)
SS6, SS8, & SS9
163-F
7.08 km from A
50.64069
-116.25694
176-R
9.15 km from A
50.63546
-116.23442
158/348-R
6.40 km from A
50.64376
-116.26491
177-F
9.30 km from A
50.63549
-116.23227
Bravo
360m from Jct.
50.6276
-116.1956
164-R
7.19 km from A
50.64032
-116.25556
179-F
9.50 km from A
50.63487
-116.22964
Dogleg FSR
143/335-R
4.20 km from A
50.62751
-116.25147
Forster Creek FSR
185-R
10.63 km from A
50.62936
-116.21741
132/326-F
2.41 km from A
50.61537
-116.23645
138/330-F
3.41 km from A
50.62174
-116.24538
137/329-R
3.11 km from A
50.61942
-116.24346
125/319 -F/R
1.26 km from A
50.61223
-116.22195
131/325-R
2.32 km from A
50.61491
-116.23541
Westside Rd.
Alpha
2.71 km from jct
50.60380
-116.21166
116/313-R
0.17km from A
50.60428
-116.2143
Forster Creek FSR
2.7 km
Horsethief
Distance Reference Marks
13.2km Distance Between Markers
Stage Start/Finish Controls
Blocker positions

From TC	SS 9	Dogleg South 3 Start	DISTANCE	DAY	1
To TC	SF 9	Dogleg South 3 Stop	12.86km	SECTION	2
SPECIAL STAGE		9	AVERAGE	TIME ALLOWED	
		12.55km	64.30 kph		12 min

9	DISTANCE TOTAL	DISTANCE PARTIAL	DIRECTION	INFORMATION	DISTANCE REGRESS	9
	0,00	0,00	1 — 12,55	START SS 9 — 12.55 km — 50.62733° -116.19629° — ALT: 970 m	12,86	
	0,03	0,03	2 — 12,52	50.62712° -116.19656° — ALT: 970 m	12,83	
	0,42	0,39	3 — 12,13	195	12,44	
	1,94	1,52	4 — 10,61	185 — 50.62936° -116.21741° — ALT: 1050 m	10,92	
	3,07	1,13	5 — 9,48	179 — 50.63487° -116.22964° — ALT: 1070 m	9,79	
	3,27	0,20	6 — 9,28	177 — 50.63549° -116.23227° — ALT: 1080 m	9,59	

PROXIMA NOTA
PROCH NOTE
NEXT NOTE
0,15

From TC **SS 9** **Dogleg South 3 Start**	DISTANCE **12.86km**	DAY **1**	
To TC **SF 9** **Dogleg South 3 Stop**		SECTION **2**	
SPECIAL STAGE **9** **12.55km**	AVERAGE **64.30 kph**	TIME ALLOWED **12 min**	

9	DISTANCE TOTAL	DISTANCE PARTIAL	DIRECTION	INFORMATION	DISTANCE REGRESS	9
	3,42	0,15	7 — 9,13	176 — 50.63546° -116.23442° — ALT: 1080 m	9,44	
	5,20	1,78	8 — 7,35	Tape — 50.64075° -116.25318° — ALT: 1080 m	7,66	
	5,39	0,19	9 — 7,16	164 — 50.64032° -116.25556° — ALT: 1080 m	7,47	
	5,49	0,10	10 — 7,06	163 — 50.64069° -116.25694° — ALT: 1080 m	7,37	
	6,18	0,69	11 — 6,37	! Accute Left — 158 — 50.64376° -116.26491° — ALT: 1110 m	6,68	
	6,33	0,15	12 — 6,22	Straight — 157 — 50.64245° -116.26448° — ALT: 1110 m	6,53	

PROXIMA NOTA
PROCH NOTE
NEXT NOTE **2,05**

From TC	SS 9	Dogleg South 3 Start	DISTANCE	DAY	1
To TC	SF 9	Dogleg South 3 Stop	12.86km	SECTION	2
SPECIAL STAGE		9	AVERAGE	TIME ALLOWED	
		12.55km	64.30 kph		12 min

9	DISTANCE TOTAL	DISTANCE PARTIAL	DIRECTION	INFORMATION		DISTANCE REGRESS	9
	8,38	2,05	13  4,17	143	50.62751° -116.25147° ALT: 1150 m	4,48	
	9,17	0,79	14 3,38	Straight Ahead 138	50.62174° -116.24538° ALT: 1160 m	3,69	
	9,46	0,29	15 3,09	Straight Ahead 137	50.61942° -116.24346° ALT: 1160 m	3,40	
	10,11	0,65	16 2,44	Tight Right Bridge Tight Left 132	50.61584° -116.23677° ALT: 1120 m	2,75	
	10,26	0,15	17 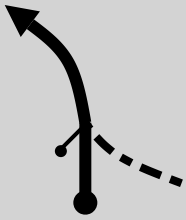 2,29	131	50.61491° -116.23541° ALT: 1120 m	2,60	
	11,32	1,06	18 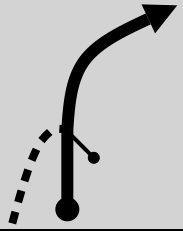 1,23	125	50.61223° -116.22195° ALT: 1110 m	1,54	

PROXIMA NOTA
PROCH NOTE
NEXT NOTE
1,08

From TC **SS 9** **Dogleg South 3 Start**	DISTANCE **12.86km**	DAY **1**	
To TC **SF 9** **Dogleg South 3 Stop**		SECTION **2**	
SPECIAL STAGE **9** **12.55km**	AVERAGE **64.30 kph**	TIME ALLOWED **12 min**	

9	DISTANCE TOTAL	DISTANCE PARTIAL	DIRECTION	INFORMATION	DISTANCE REGRESS	9
	12,40	1,08	19 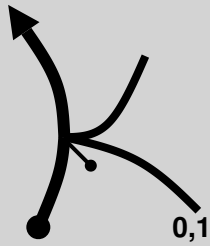 0,15	**Keep Left (Spectators)** **117** 50.60428° -116.21430° ALT: 1100 m	0,46	
	12,45	0,05	20 0,10	**100 m** 50.60418° -116.21370° ALT: 960 m	0,41	
	12,55	0,10	21 0,00	FINISH **SS 9** 12.55 km 50.60394° -116.21242° ALT: 1090 m	0,31	
	12,76	0,21	22 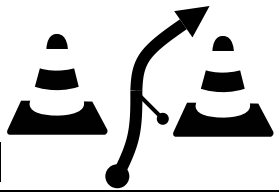	**Pylons** **100 m to Stop** 50.60356° -116.20949° ALT: 1090 m	0,10	
	12,86	0,10	23	STOP **STOP** 50.60286° -116.20873° ALT: 1090 m	0,00	

From TC - FTC 9 Dogleg South 2 Stop	DISTANCE 23.68km	DAY 1
To TC - MTC1 End of Day 1		SECTION 2
	AVERAGE 40.59 kph	TIME ALLOWED 35 min

DISTANCE TOTAL	DISTANCE PARTIAL	DIRECTION	INFORMATION	DISTANCE REGRESS
0,00	0,00	1	**TC - FTC 9** Dogleg South 2 Stop 50.60286° -116.20873° ALT: 1090 m	23,68
2,32	2,32	2	**Turn Left**	21,36
4,87	2,55	3	**Bridge Starts**	18,81
6,57	1,70	4	**Turn Right at Westside Road**	17,11
6,87	0,30	5	**Trail on Left**	16,81
12,44	5,57	6	**Bridge Starts**	11,24

PROXIMA NOTA
PROCH NOTE
NEXT NOTE
3,92

From TC - FTC 9 Dogleg South 2 Stop	DISTANCE 23.68km	DAY 1
To TC - MTC1 End of Day 1		SECTION 2
	AVERAGE 40.59 kph	TIME ALLOWED 35 min

DISTANCE TOTAL	DISTANCE PARTIAL	DIRECTION	INFORMATION	DISTANCE REGRESS
16,36	3,92	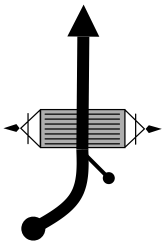 7	Cattle Guard	7,32
17,23	0,87	8	Pavement	6,45
17,73	0,50	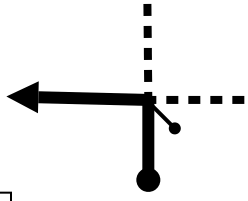 9	Turn Left on Water St.	5,95
17,92	0,19	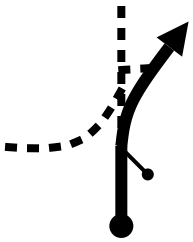 10	Keep Right	5,76
20,32	2,40	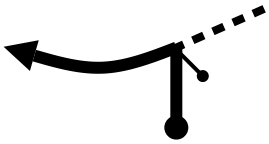 11	Turn Left at Toby Creek Rd.	3,36
20,43	0,11	12	Bridge Starts	3,25

PROXIMA NOTA
PROCH NOTE
NEXT NOTE: 1,81

From TC	- FTC 9 Dogleg South 2 Stop	DISTANCE	DAY 1
To TC	- MTC1 End of Day 1	23.68km	SECTION 2
		AVERAGE 40.59 kph	TIME ALLOWED 35 min

DISTANCE TOTAL	DISTANCE PARTIAL	DIRECTION	INFORMATION	DISTANCE REGRESS
22,24	1,81	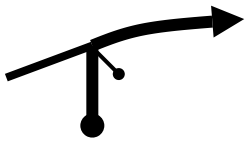 13	Turn Right at Laurier St.	1,44
22,51	0,27	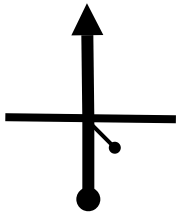 14	Straight at Lights / 4 St	1,17
22,92	0,41	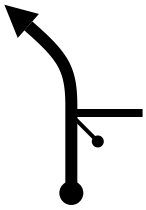 15	Straight	0,76
23,04	0,12	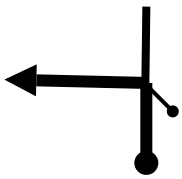 16	Turn Left onto 10 St at lon2 Progression Suspension	0,64
23,09	0,05	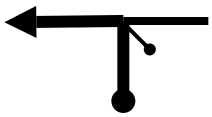 17	Turn Left 6 Ave.	0,59
23,22	0,13	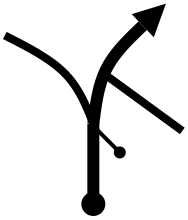 18	Turn Right onto 9 St	0,46

PROXIMA NOTA
PROCH NOTE
NEXT NOTE
0,13

From TC	- FTC 9 Dogleg South 2 Stop	DISTANCE	DAY 1
To TC	- MTC1 End of Day 1	23.68km	SECTION 2
		AVERAGE 40.59 kph	TIME ALLOWED 35 min

DISTANCE TOTAL	DISTANCE PARTIAL	DIRECTION	INFORMATION	DISTANCE REGRESS
23,36	0,14	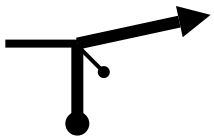 19	Turn Right onto 4 St	0,32
23,66	0,30	20	Start Control Zone 50.50455° -116.02484° ALT: 820 m	0,02
23,68	0,02	21	TC - MTC1 End of Day 1 50.50442° -116.02475° ALT: 820 m	0,00

2026 Rocky Mountain Rally
Service Park

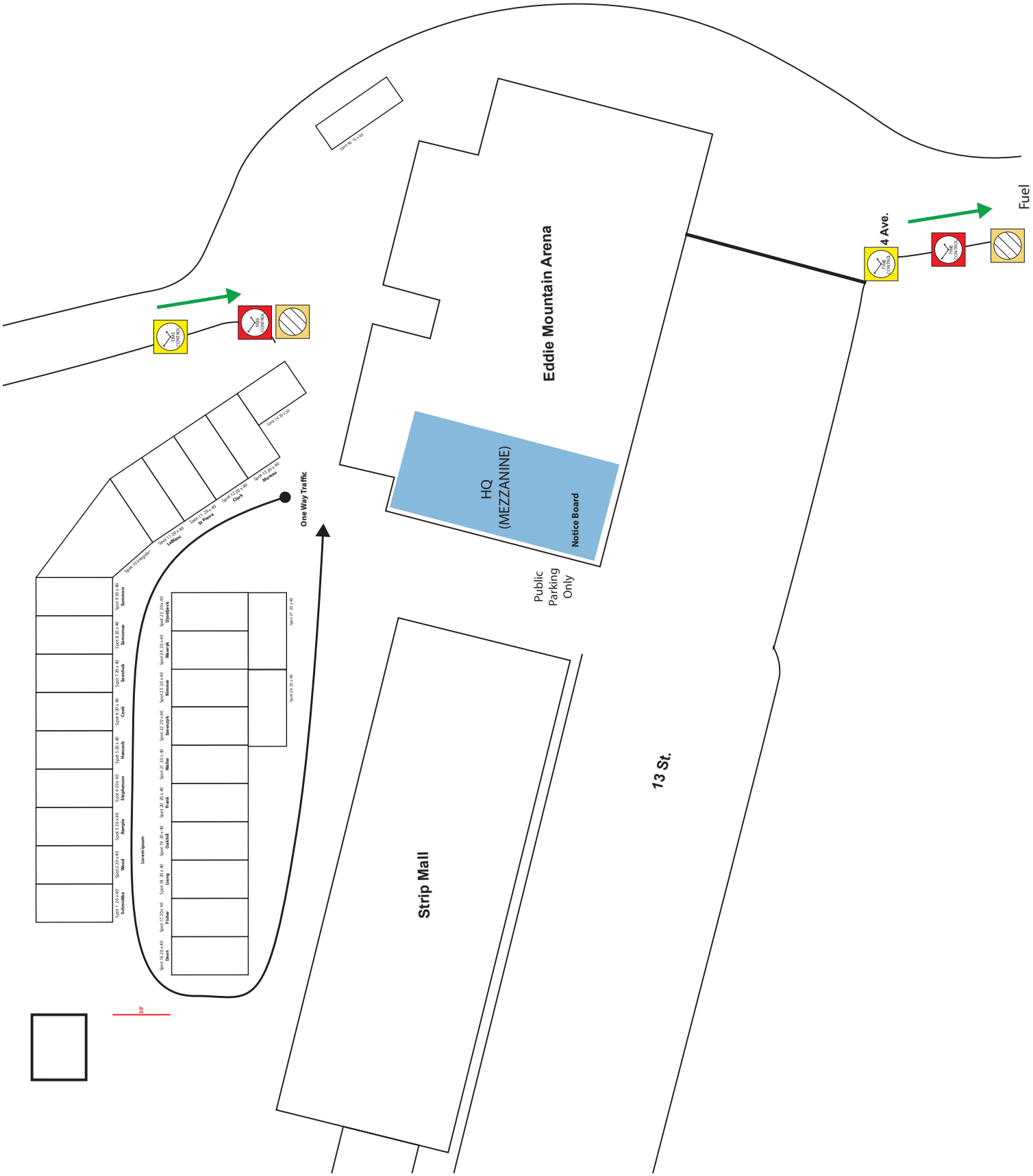

2026 Rocky Mountain Rally
Service Park

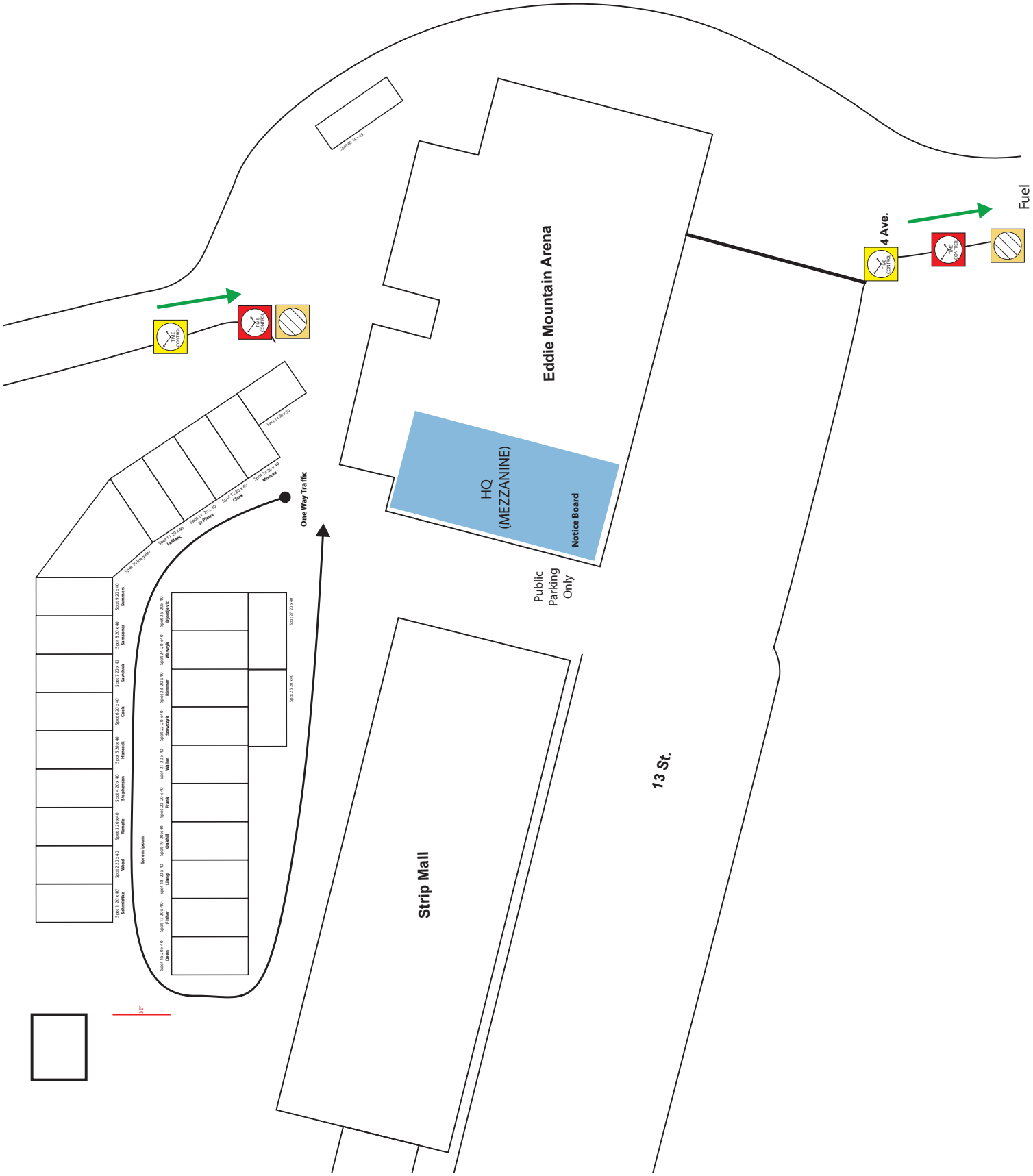

From TC	- MTC 2 Service Exit	DISTANCE	DAY	2
To TC	- TC 10 Forster NB 1	24.16km	SECTION	3
		AVERAGE 36.24 kph	TIME ALLOWED	40 min

DISTANCE TOTAL	DISTANCE PARTIAL	DIRECTION	INFORMATION	DISTANCE REGRESS
0,00	0,00	1	TC - MTC 2 Service Exit 30 50.50331° -116.02409° ALT: 820 m	24,16
0,03	0,03	2	Control Zone End Fuel Starts 50.50310° -116.02393° ALT: 820 m	24,13
0,09	0,06	3	Fuel Ends 50.50262° -116.02350° ALT: 810 m	24,07
0,10	0,01	4	Straight Ahead	24,06
0,17	0,07	5	Turn Right 4th Ave	23,99
0,25	0,08	6	Slight Left	23,91

PROXIMA NOTA
PROCH NOTE
NEXT NOTE
0,20

From TC - MTC 2 Service Exit	DISTANCE 24.16km	DAY 2
To TC - TC 10 Forster NB 1		SECTION 3
	AVERAGE 36.24 kph	TIME ALLOWED 40 min

DISTANCE TOTAL	DISTANCE PARTIAL	DIRECTION	INFORMATION	DISTANCE REGRESS
0,45	0,20	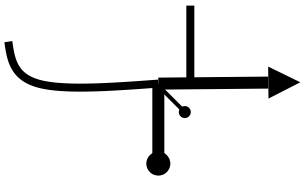 7	Turn RIght 7th Ave	23,71
0,55	0,10	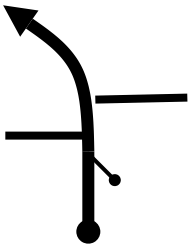 8	Bear Left at 13 St	23,61
0,69	0,14	9		23,47
0,80	0,11	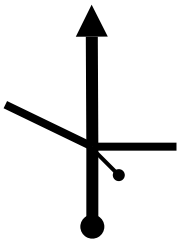 10	Straight at 10 St	23,36
0,93	0,13	11	Straight at 9 St	23,23
1,18	0,25	12	Keep Right at 5 St.	22,98

PROXIMA NOTA
PROCH NOTE
NEXT NOTE
0,14

From TC - MTC 2 Service Exit	DISTANCE 24.16km	DAY 2
To TC - TC 10 Forster NB 1		SECTION 3
	AVERAGE 36.24 kph	TIME ALLOWED 40 min

DISTANCE TOTAL	DISTANCE PARTIAL	DIRECTION	INFORMATION	DISTANCE REGRESS
1,33	0,15	13 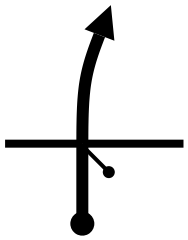	Straight at 4 St	22,83
1,43	0,10	14 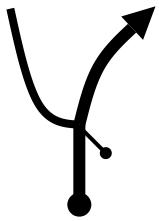	Keep Right 7 Ave	22,73
1,63	0,20	15 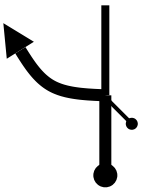	Turn Left on Panorama Dr.	22,53
2,12	0,49	16 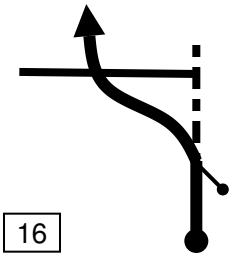	Keep Left Then Keep Right	22,04
3,53	1,41	17 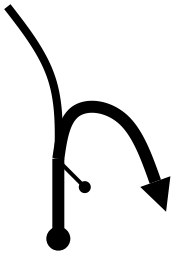	Turn Right on Westside Rd.	20,63
6,12	2,59	18 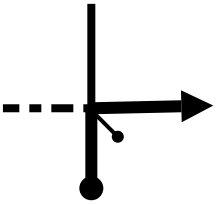	Turn Right On Main Ave	18,04

PROXIMA NOTA
PROCH NOTE
NEXT NOTE

0,50

From TC - MTC 2 Service Exit	DISTANCE 24.16km	DAY 2
To TC - TC 10 Forster NB 1		SECTION 3
	AVERAGE 36.24 kph	TIME ALLOWED 40 min

DISTANCE TOTAL	DISTANCE PARTIAL	DIRECTION	INFORMATION	DISTANCE REGRESS
6,62	0,50	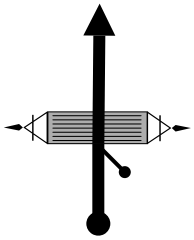 19	Cattle Guard Gravel Starts	17,54
7,49	0,87	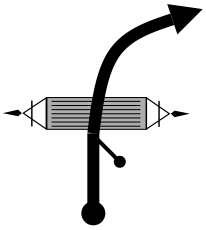 20	Cattle Guard	16,67
11,36	3,87	21	Bridge Starts	12,80
17,27	5,91	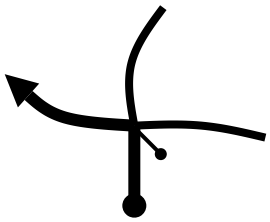 22	Turn Left at 4 Way On Horse Theif COWS until Cattle Guard	6,89
17,75	0,48	23	Straight Past Trail on Right	6,41
18,96	1,21	24	Bridge Starts	5,20

PROXIMA NOTA
PROCH NOTE
NEXT NOTE
2,56

From TC - MTC 2 Service Exit	DISTANCE 24.16km	DAY 2
To TC - TC 10 Forster NB 1		SECTION 3
	AVERAGE 36.24 kph	TIME ALLOWED 40 min

DISTANCE TOTAL	DISTANCE PARTIAL	DIRECTION	INFORMATION	DISTANCE REGRESS
21,52	2,56	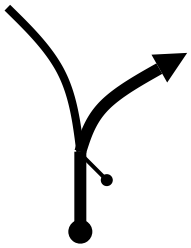 25	**Turn Right** **Forster Creek FSR**	2,64
24,13	2,61	26	**Start** **Control Zone** 50.60381° -116.21129° ALT: 1090 m	0,03
24,16	0,03	27	**TC - TC 10** Forster NB 1 50.60380° -116.21166° ALT: 1090 m	0,00

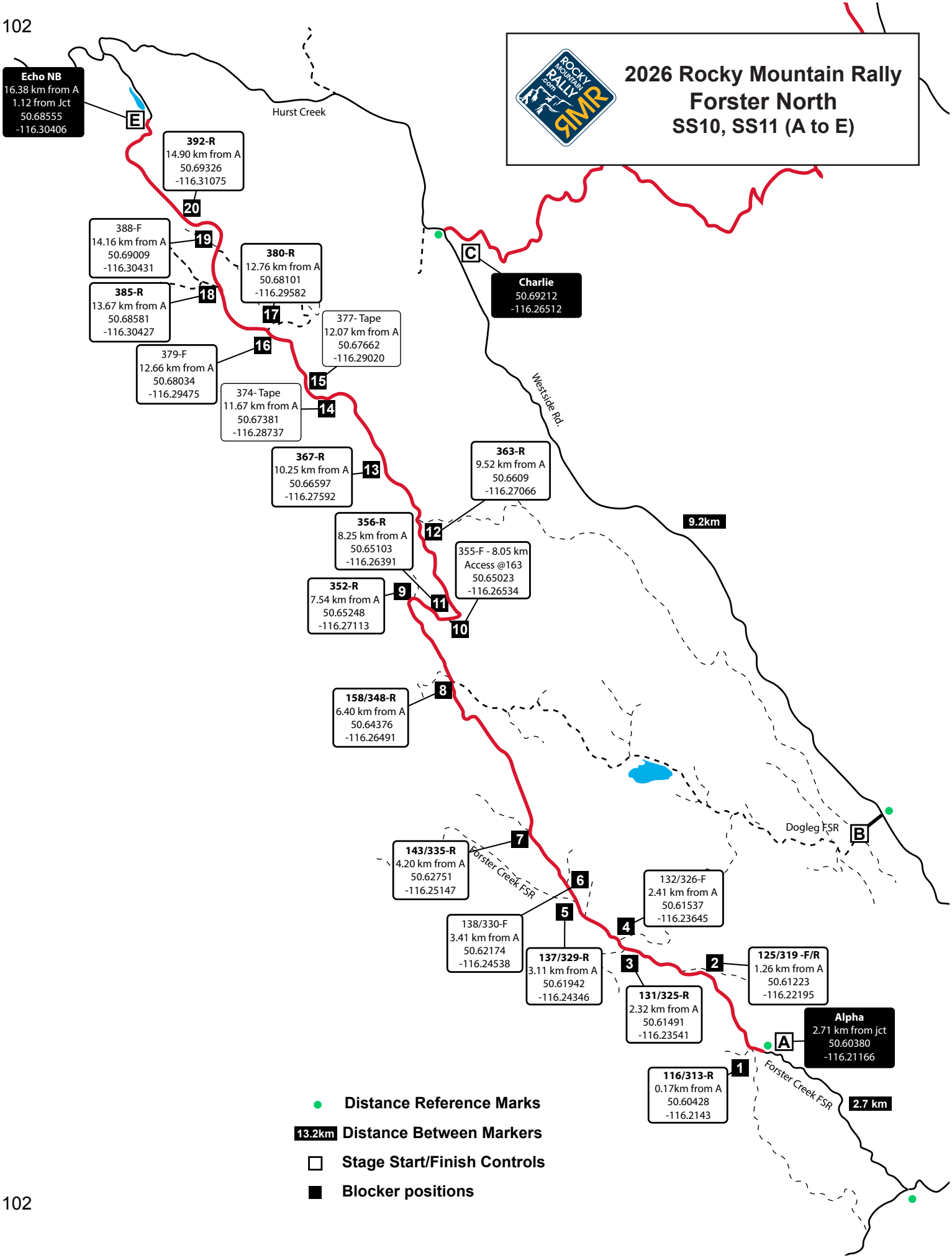
2026 Rocky Mountain Rally
Forster North
SS10, SS11 (A to E)
Echo NB
16.38 km from A
1.12 from Jct
50.68555
-116.30406
E
Hurst Creek
392-R
14.90 km from A
50.69326
-116.31075
20
388-F
14.16 km from A
50.69009
-116.30431
19
380-R
12.76 km from A
50.68101
-116.29582
385-R
13.67 km from A
50.68581
-116.30427
18
17
377- Tape
12.07 km from A
50.67662
-116.29020
16
379-F
12.66 km from A
50.68034
-116.29475
15
374- Tape
11.67 km from A
50.67381
-116.28737
14
C
Charlie
50.69212
-116.26512
Westside Rd.
367-R
10.25 km from A
50.66597
-116.27592
13
363-R
9.52 km from A
50.6609
-116.27066
9.2km
356-R
8.25 km from A
50.65103
-116.26391
12
355-F - 8.05 km
Access @163
50.65023
-116.26534
352-R
7.54 km from A
50.65248
-116.27113
9
11
10
158/348-R
6.40 km from A
50.64376
-116.26491
8
Dogleg FSR
B
143/335-R
4.20 km from A
50.62751
-116.25147
7
Forster Creek FSR
6
132/326-F
2.41 km from A
50.61537
-116.23645
5
4
138/330-F
3.41 km from A
50.62174
-116.24538
137/329-R
3.11 km from A
50.61942
-116.24346
3
2
125/319 -F/R
1.26 km from A
50.61223
-116.22195
131/325-R
2.32 km from A
50.61491
-116.23541
Alpha
2.71 km from jct
50.60380
-116.21166
A
1
116/313-R
0.17km from A
50.60428
-116.2143
Forster Creek FSR
2.7 km
Distance Reference Marks
13.2km Distance Between Markers
Stage Start/Finish Controls
Blocker positions

From TC **SS 10 Forster North 1 Start**	DISTANCE **16.38km**	DAY **2**	
To TC **SF 10 Forster North 1 Stop**		SECTION **3**	
SPECIAL STAGE **10** **16.07km**	AVERAGE **57.81 kph**	TIME ALLOWED **17 min**	

10	DISTANCE TOTAL	DISTANCE PARTIAL	DIRECTION	INFORMATION	DISTANCE REGRESS	10
	0,00	0,00	1 16,07	START **SS 10** 16.07 km 50.60384° -116.21202° ALT: 1090 m	16,38	
	0,03	0,03	2 16,04	50.60393° -116.21238° ALT: 960 m	16,35	
	0,17	0,14	3 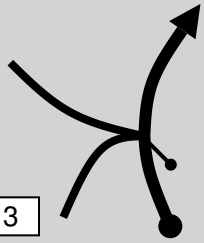 15,90	313 50.60428° -116.21430° ALT: 1100 m	16,21	
	1,26	1,09	4 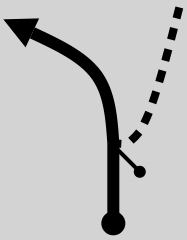 14,81	319 50.61223° -116.22195° ALT: 1110 m	15,12	
	2,32	1,06	5 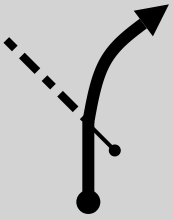 13,75	325 50.61491° -116.23541° ALT: 1120 m	14,06	
	2,41	0,09	6 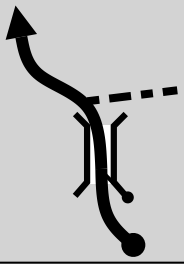 13,66	**Bridge Tight Left, Right** 326 50.61537° -116.23645° ALT: 1110 m	13,97	

PROXIMA NOTA
PROCH NOTE
NEXT NOTE **0,70**

From TC	SS 10	Forster North 1 Start	DISTANCE	DAY	2
To TC	SF 10	Forster North 1 Stop	16.38km	SECTION	3
SPECIAL STAGE		10 16.07km	AVERAGE 57.81 kph	TIME ALLOWED	17 min

DISTANCE TOTAL	DISTANCE PARTIAL	DIRECTION	INFORMATION		DISTANCE REGRESS
10					10
3,11	0,70	7 12,96	Keep Right 329	50.61942° -116.24346° ALT: 1160 m	13,27
3,41	0,30	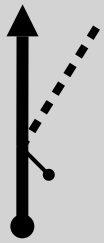 8 12,66	Straight Ahead 330	50.62174° -116.24538° ALT: 1160 m	12,97
4,20	0,79	9 11,87	335	50.62751° -116.25147° ALT: 1150 m	12,18
6,25	2,05	10 9,82	Keep Left	50.64245° -116.26448° ALT: 1110 m	10,13
6,40	0,15	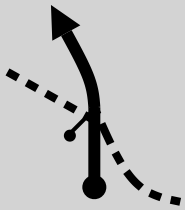 11 9,67	Slight Left 348	50.64376° -116.26491° ALT: 1110 m	9,98
7,54	1,14	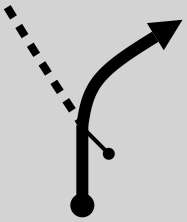 12 8,53	Turn Right 352	50.65248° -116.27113° ALT: 1100 m	8,84

PROXIMA NOTA
PROCH NOTE
NEXT NOTE
0,50

From TC	SS 10	Forster North 1 Start	DISTANCE	DAY	2
To TC	SF 10	Forster North 1 Stop	16.38km	SECTION	3
SPECIAL STAGE		10 16.07km	AVERAGE 57.81 kph	TIME ALLOWED	17 min

DISTANCE TOTAL	DISTANCE PARTIAL	DIRECTION	INFORMATION	DISTANCE REGRESS
10				10
8,05	0,51	13 8,02	355 50.65023° -116.26534° ALT: 1090 m	8,33
8,17	0,12	14 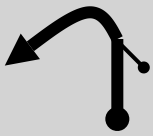 7,90	! CAUTION ! Hard Left Swamp outside !	8,21
8,25	0,08	15 7,82	356 50.65103° -116.26391° ALT: 1080 m	8,13
9,52	1,27	16 6,55	363 50.66090° -116.27066° ALT: 1100 m	6,86
10,25	0,73	17 5,82	367 50.66597° -116.27592° ALT: 1080 m	6,13
11,67	1,42	18  4,40	Tape 374 50.67381° -116.28737° ALT: 1100 m	4,71

PROXIMA NOTA
PROCH NOTE
NEXT NOTE
0,40

From TC	SS 10 Forster North 1 Start	DISTANCE	DAY
To TC	SF 10 Forster North 1 Stop	16.38km	2
SPECIAL STAGE	10 16.07km	AVERAGE 57.81 kph	SECTION 3
			TIME ALLOWED 17 min

10	DISTANCE TOTAL	DISTANCE PARTIAL	DIRECTION	INFORMATION		DISTANCE REGRESS	10
	12,07	0,40	19 4,00	Tape 377	50.67662° -116.29020° ALT: 1110 m	4,31	
	12,66	0,59	20 3,41	379	50.68034° -116.29475° ALT: 1110 m	3,72	
	12,76	0,10	21 3,31	Turn Left at T 380	50.68101° -116.29582° ALT: 1120 m	3,62	
	13,67	0,91	22 2,40	385	50.68581° -116.30427° ALT: 1150 m	2,71	
	14,16	0,49	23 1,91	388	50.69009° -116.30431° ALT: 1110 m	2,22	
	14,90	0,74	24 1,17	392	50.69326° -116.31075° ALT: 1130 m	1,48	

PROXIMA NOTA
PROCH NOTE
NEXT NOTE
1,07

From TC	SS 10	Forster North 1 Start	DISTANCE	DAY	2
To TC	SF 10	Forster North 1 Stop	16.38km	SECTION	3
SPECIAL STAGE		10 16.07km	AVERAGE 57.81 kph	TIME ALLOWED	17 min

10	DISTANCE TOTAL	DISTANCE PARTIAL	DIRECTION	INFORMATION	DISTANCE REGRESS	10
	15,97	1,07	25 0,10	100 m 50.70056° -116.31944° ALT: 1030 m	0,41	
	16,07	0,10	26 0,00	FINISH SS 10 16.07 km 398 50.70115° -116.31830° ALT: 1160 m	0,31	
	16,28	0,21	27	Pylons 100m to Stop 50.70204° -116.31566° ALT: 1130 m	0,10	
	16,38 / 0,00	0,10	28	STOP 0000 Reset 80 50.70281° -116.31625° ALT: 1130 m	0,00	

From TC	- SF10 Forester North 1 Stop	DISTANCE	DAY
To TC	- TC11 Forster North 2	28.16km	2
			SECTION 3
		AVERAGE 37.55 kph	TIME ALLOWED 45 min

DISTANCE TOTAL	DISTANCE PARTIAL	DIRECTION	INFORMATION	DISTANCE REGRESS
0,00 / 0,00	0,00	1	0000 Reset TC - SF10 Forester North 1 Stop 80 50.70281° -116.31625° ALT: 1130 m	28,16
0,03	0,03	2		28,13
0,23	0,20	3	Water on Left Starts	27,93
1,12	0,89	4		27,04
3,72	2,60	5	50 Quiet Zone Starts 50.70554° -116.29392° ALT: 1060 m	24,44
4,42	0,70	6	Turn Right Westside Road	23,74

PROXIMA NOTA
PROCH NOTE
NEXT NOTE
1,47

From TC	- SF10 Forester North 1 Stop	DISTANCE	DAY
To TC	- TC11 Forster North 2	28.16km	2
			SECTION 3
		AVERAGE 37.55 kph	TIME ALLOWED 45 min

DISTANCE TOTAL	DISTANCE PARTIAL	DIRECTION	INFORMATION	DISTANCE REGRESS
5,90	1,48	7	End Quiet Zone 50.69850° -116.27003° ALT: 1030 m	22,26
6,61	0,71	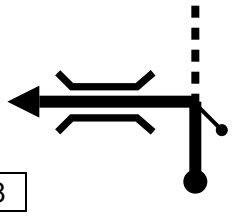 8	Turn Left	21,55
6,82	0,21	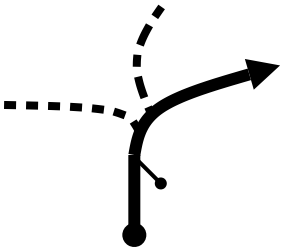 9	Turn Right (Steam Mountain)	21,34
16,15	9,33	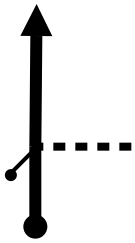 10	Straight Ahead 50.62918° -116.19213° ALT: 970 m	12,01
21,28	5,13	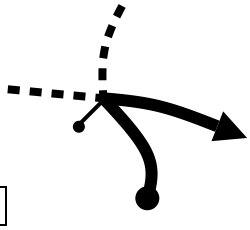 11	Turn Right	6,88
21,75	0,47	12	Straight Past Trail on Right	6,41

PROXIMA NOTA
PROCH NOTE
NEXT NOTE
1,20

From TC	- SF10 Forester North 1 Stop	DISTANCE	DAY 2
To TC	- TC11 Forster North 2	28.16km	SECTION 3
		AVERAGE 37.55 kph	TIME ALLOWED 45 min

DISTANCE TOTAL	DISTANCE PARTIAL	DIRECTION	INFORMATION	DISTANCE REGRESS
22,96	1,21	13	**Bridge Starts**	5,20
25,52	2,56	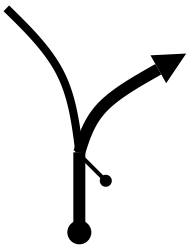 14	**Turn Right** **Forster Creek FSR**	2,64
28,13	2,61	15	**Start** **Control Zone** 50.60381° -116.21129° ALT: 1090 m	0,03
28,16	0,03	16	**TC - TC11** Forster North 2 50.60380° -116.21166° ALT: 1090 m	0,00

This page is intentionally blank

Cette page est intentionnellement laissée blanche.

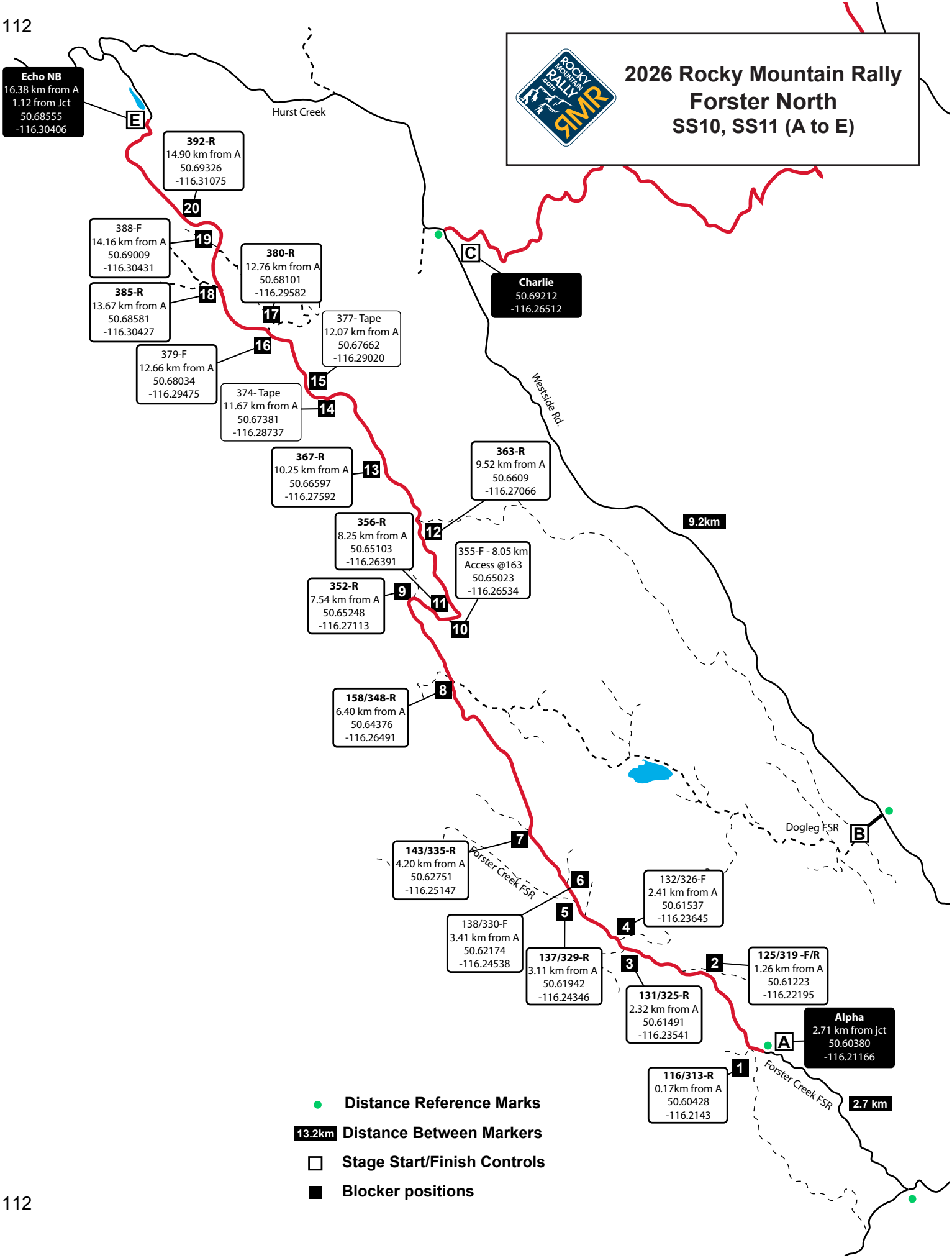
2026 Rocky Mountain Rally
Forster North
SS10, SS11 (A to E)
Echo NB
16.38 km from A
1.12 from Jct
50.68555
-116.30406
E
Hurst Creek
392-R
14.90 km from A
50.69326
-116.31075
20
388-F
14.16 km from A
50.69009
-116.30431
19
380-R
12.76 km from A
50.68101
-116.29582
385-R
13.67 km from A
50.68581
-116.30427
18
17
377- Tape
12.07 km from A
50.67662
-116.29020
16
379-F
12.66 km from A
50.68034
-116.29475
15
374- Tape
11.67 km from A
50.67381
-116.28737
14
C
Charlie
50.69212
-116.26512
Westside Rd.
367-R
10.25 km from A
50.66597
-116.27592
13
363-R
9.52 km from A
50.6609
-116.27066
9.2km
356-R
8.25 km from A
50.65103
-116.26391
12
355-F - 8.05 km
Access @163
50.65023
-116.26534
352-R
7.54 km from A
50.65248
-116.27113
9
11
10
158/348-R
6.40 km from A
50.64376
-116.26491
8
Dogleg FSR
B
143/335-R
4.20 km from A
50.62751
-116.25147
7
Forster Creek FSR
6
132/326-F
2.41 km from A
50.61537
-116.23645
5
138/330-F
3.41 km from A
50.62174
-116.24538
4
137/329-R
3.11 km from A
50.61942
-116.24346
3
2
125/319 -F/R
1.26 km from A
50.61223
-116.22195
131/325-R
2.32 km from A
50.61491
-116.23541
Alpha
2.71 km from jct
50.60380
-116.21166
A
1
116/313-R
0.17km from A
50.60428
-116.2143
Forster Creek FSR
2.7 km
Distance Reference Marks
13.2km Distance Between Markers
Stage Start/Finish Controls
Blocker positions

From TC **SS 11 Forster North 1 Start**	DISTANCE **16.38km**	DAY **2**	
To TC **SF 11 Forster North 1 Stop**		SECTION **3**	
SPECIAL STAGE **11** **16.07km**	AVERAGE **57.81 kph**	TIME ALLOWED **17 min**	

11	DISTANCE TOTAL	DISTANCE PARTIAL	DIRECTION	INFORMATION	DISTANCE REGRESS	11
	0,00	0,00	1 — 16,07	START **SS 11** 16.07 km; 50.60384° -116.21202°; ALT: 1090 m	16,38	
	0,03	0,03	2 — 16,04	50.60393° -116.21238°; ALT: 960 m	16,35	
	0,17	0,14	3 — 15,90	313; 50.60428° -116.21430°; ALT: 1100 m	16,21	
	1,26	1,09	4 — 14,81	319; 50.61223° -116.22195°; ALT: 1110 m	15,12	
	2,32	1,06	5 — 13,75	325; 50.61491° -116.23541°; ALT: 1120 m	14,06	
	2,41	0,09	6 — 13,66	**Bridge Tight Left, Right**; 326; 50.61537° -116.23645°; ALT: 1110 m	13,97	

PROXIMA NOTA
PROCH NOTE
NEXT NOTE **0,70**

From TC **SS 11 Forster North 1 Start**	DISTANCE **16.38km**	DAY **2**	
To TC **SF 11 Forster North 1 Stop**		SECTION **3**	
SPECIAL STAGE **11** **16.07km**	AVERAGE **57.81 kph**	TIME ALLOWED **17 min**	

11	DISTANCE TOTAL	DISTANCE PARTIAL	DIRECTION	INFORMATION		DISTANCE REGRESS	11
	3,11	0,70	7 12,96	**Keep Right** 329	50.61942° -116.24346° ALT: 1160 m	13,27	
	3,41	0,30	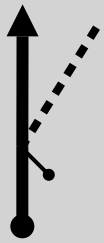 8 12,66	**Straight Ahead** 330	50.62174° -116.24538° ALT: 1160 m	12,97	
	4,20	0,79	9 11,87	335	50.62751° -116.25147° ALT: 1150 m	12,18	
	6,25	2,05	10 9,82	**Keep Left**	50.64245° -116.26448° ALT: 1110 m	10,13	
	6,40	0,15	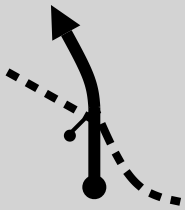 11 9,67	**Slight Left** 348	50.64376° -116.26491° ALT: 1110 m	9,98	
	7,54	1,14	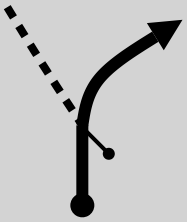 12 8,53	**Turn Right** 352	50.65248° -116.27113° ALT: 1100 m	8,84	

PROXIMA NOTA
PROCH NOTE
NEXT NOTE **0,50**

From TC **SS 11 Forster North 1 Start**	DISTANCE **16.38km**	DAY **2**	
To TC **SF 11 Forster North 1 Stop**		SECTION **3**	
SPECIAL STAGE **11** **16.07km**	AVERAGE **57.81 kph**	TIME ALLOWED **17 min**	

11	DISTANCE TOTAL	DISTANCE PARTIAL	DIRECTION	INFORMATION	DISTANCE REGRESS	11
	8,05	0,51	13 8,02	355 50.65023° -116.26534° ALT: 1090 m	8,33	
	8,17	0,12	14 7,90	! CAUTION ! Hard Left Swamp outside !	8,21	
	8,25	0,08	15 7,82	356 50.65103° -116.26391° ALT: 1080 m	8,13	
	9,52	1,27	16 6,55	363 50.66090° -116.27066° ALT: 1100 m	6,86	
	10,25	0,73	17 5,82	367 50.66597° -116.27592° ALT: 1080 m	6,13	
	11,67	1,42	18  4,40	Tape 374 50.67381° -116.28737° ALT: 1100 m	4,71	

PROXIMA NOTA
PROCH NOTE
NEXT NOTE **0,40**

From TC	SS 11	Forster North 1 Start	DISTANCE	DAY	2
To TC	SF 11	Forster North 1 Stop	16.38km	SECTION	3
SPECIAL STAGE		11 16.07km	AVERAGE 57.81 kph	TIME ALLOWED	17 min

DISTANCE TOTAL	DISTANCE PARTIAL	DIRECTION	INFORMATION		DISTANCE REGRESS
11					11
12,07	0,40	19 — 4,00	Tape 377	50.67662° -116.29020° ALT: 1110 m	4,31
12,66	0,59	20 — 3,41	379	50.68034° -116.29475° ALT: 1110 m	3,72
12,76	0,10	21 — 3,31	Turn Left at T 380	50.68101° -116.29582° ALT: 1120 m	3,62
13,67	0,91	22 — 2,40	385	50.68581° -116.30427° ALT: 1150 m	2,71
14,16	0,49	23 — 1,91	388	50.69009° -116.30431° ALT: 1110 m	2,22
14,90	0,74	24 — 1,17	392	50.69326° -116.31075° ALT: 1130 m	1,48

PROXIMA NOTA
PROCH NOTE
NEXT NOTE
1,07

From TC **SS 11 Forster North 1 Start**	DISTANCE **16.38km**	DAY **2**	
To TC **SF 11 Forster North 1 Stop**		SECTION **3**	
SPECIAL STAGE **11** **16.07km**	AVERAGE **57.81 kph**	TIME ALLOWED **17 min**	

11	DISTANCE TOTAL	DISTANCE PARTIAL	DIRECTION	INFORMATION	DISTANCE REGRESS	11
	15,97	1,07	25 0,10	100 m 50.70056° -116.31944° ALT: 1030 m	0,41	
	16,07	0,10	26 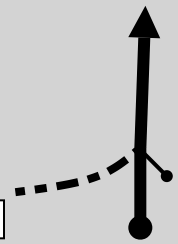 0,00	FINISH SS 11 16.07 km 398 50.70115° -116.31830° ALT: 1160 m	0,31	
	16,28	0,21	27 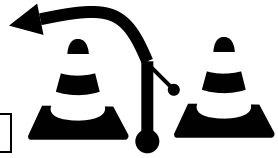	Pylons 100m to Stop 50.70204° -116.31566° ALT: 1130 m	0,10	
	16,38 / 0,00	0,10	28 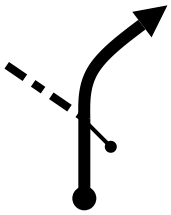	STOP 0000 Reset 80 50.70281° -116.31625° ALT: 1130 m	0,00	

From TC	- SF11 Forester North 2 Stop	DISTANCE	DAY
To TC	- TC11a Service 2 in	38.39km	2
			SECTION 3
		AVERAGE 46.07 kph	TIME ALLOWED 50 min

DISTANCE TOTAL	DISTANCE PARTIAL	DIRECTION	INFORMATION	DISTANCE REGRESS
0,00 / 0,00	0,00	1	0000 Reset TC - SF11 Forester North 2 Stop 80 50.70281° -116.31625° ALT: 1130 m	38,39
0,03	0,03	2		38,36
0,23	0,20	3	Water on Left Starts	38,16
1,12	0,89	4	Turn Right	37,27
3,72	2,60	5	50 Quiet Zone Starts 50.70554° -116.29392° ALT: 1060 m	34,67
4,42	0,70	6	Turn Right Westside Road	33,97

PROXIMA NOTA
PROCH NOTE
NEXT NOTE
1,47

From TC	- SF11 Forester North 2 Stop	DISTANCE	DAY	2
To TC	- TC11a Service 2 in	38.39km	SECTION	3
		AVERAGE 46.07 kph	TIME ALLOWED	50 min

DISTANCE TOTAL	DISTANCE PARTIAL	DIRECTION	INFORMATION	DISTANCE REGRESS
5,90	1,48	7	~~50~~ 80 End Quiet Zone 50.69850° -116.27003° ALT: 1030 m	32,49
6,61	0,71	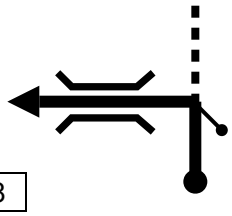 8	Turn Left	31,78
6,82	0,21	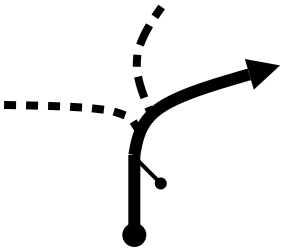 9	Turn Right (Steam Mountain)	31,57
16,15	9,33	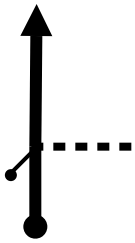 10	Straight Ahead 50.62918° -116.19213° ALT: 970 m	22,24
21,28	5,13	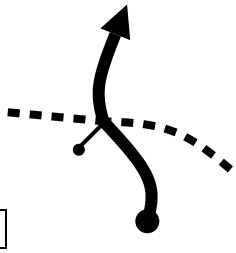 11	Straight	17,11
21,58	0,30	 12	Trail on Left	16,81

PROXIMA NOTA
PROCH NOTE
NEXT NOTE
5,57

From TC - SF11 Forester North 2 Stop	DISTANCE 38.39km	DAY 2
To TC - TC11a Service 2 in		SECTION 3
	AVERAGE 46.07 kph	TIME ALLOWED 50 min

DISTANCE TOTAL	DISTANCE PARTIAL	DIRECTION	INFORMATION	DISTANCE REGRESS
27,15	5,57	13	Bridge Starts	11,24
31,07	3,92	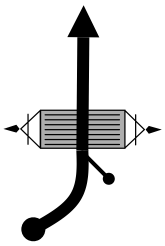 14	Cattle Guard	7,32
31,94	0,87	15	Pavement	6,45
32,44	0,50	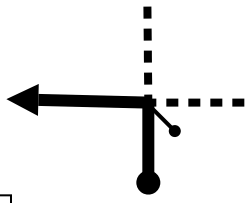 16	Turn Left on Water St.	5,95
32,63	0,19	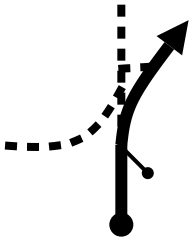 17	Keep Right	5,76
35,03	2,40	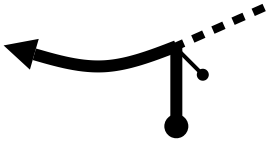 18	Turn Left at Toby Creek Rd.	3,36

PROXIMA NOTA
PROCH NOTE
NEXT NOTE **0,11**

From TC	- SF11 Forester North 2 Stop	DISTANCE	DAY
To TC	- TC11a Service 2 in	38.39km	2
			SECTION 3
		AVERAGE 46.07 kph	TIME ALLOWED 50 min

DISTANCE TOTAL	DISTANCE PARTIAL	DIRECTION	INFORMATION	DISTANCE REGRESS
35,14	0,11	19	Bridge Starts	3,25
36,95	1,81	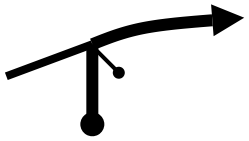 20	Turn Right at Laurier St.	1,44
37,22	0,27	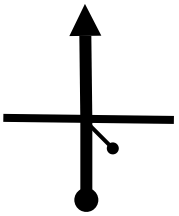 21	Straight at Lights / 4 St	1,17
37,63	0,41	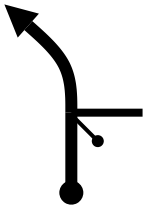 22	Straight	0,76
37,76	0,13	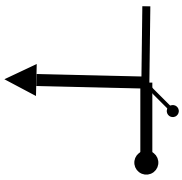 23	Turn Left onto 10 St at Ion2 Progression Suspension	0,63
37,80	0,04	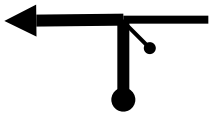 24	Turn Left 6 Ave.	0,59

PROXIMA NOTA
PROCH NOTE
NEXT NOTE
0,13

From TC	- SF11 Forester North 2 Stop	DISTANCE	DAY 2
To TC	- TC11a Service 2 in	38.39km	SECTION 3
		AVERAGE 46.07 kph	TIME ALLOWED 50 min

DISTANCE TOTAL	DISTANCE PARTIAL	DIRECTION	INFORMATION	DISTANCE REGRESS
37,93	0,13	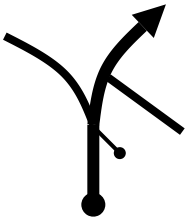 25	Turn Right onto 9 St	0,46
38,07	0,14	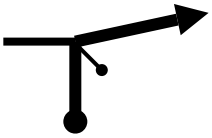 26	Turn Right onto 4 St	0,32
38,38	0,31	27	Start Control Zone 50.50455° -116.02484° ALT: 820 m	0,01
38,39	0,01	28	TC - TC11a Service 2 in 50.50442° -116.02475° ALT: 820 m	0,00

2026 Rocky Mountain Rally
Service Park

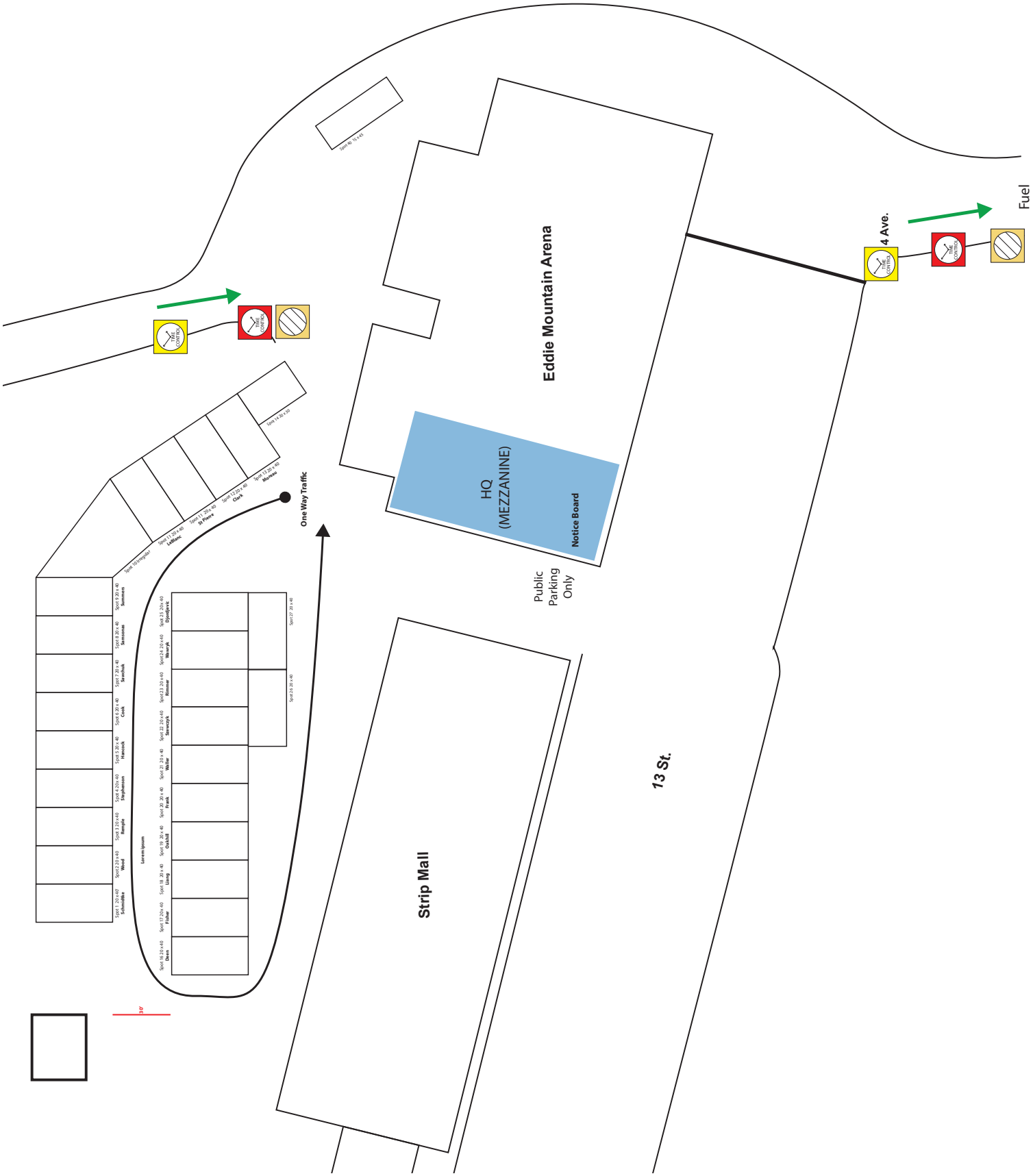

2026 Rocky Mountain Rally
Service Park

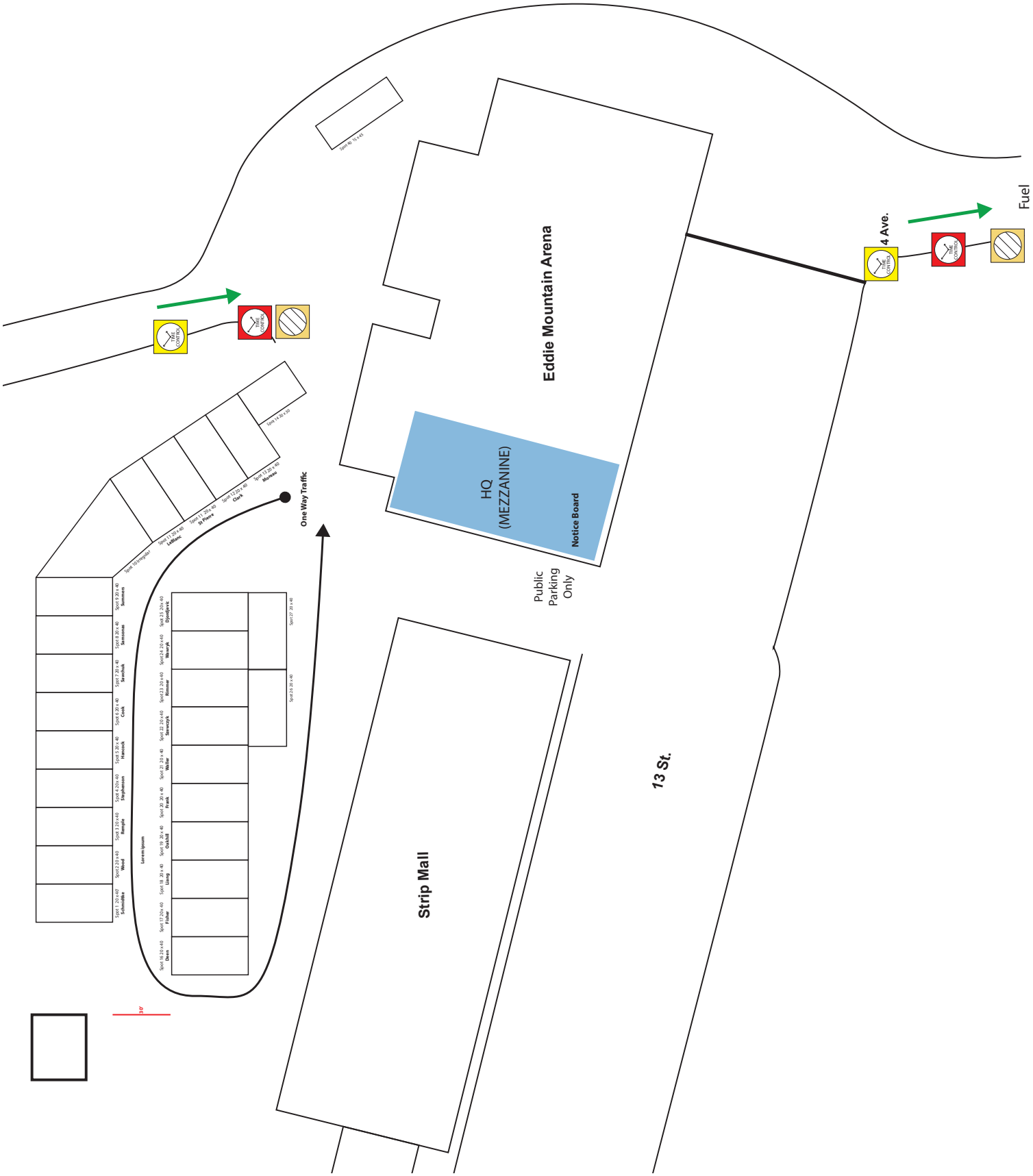

From TC - TC11b Service Exit	DISTANCE 37.52km	DAY 2
To TC - TC 12 Forster SB 1		SECTION 4
	AVERAGE 40.93 kph	TIME ALLOWED 55 min

DISTANCE TOTAL	DISTANCE PARTIAL	DIRECTION	INFORMATION	DISTANCE REGRESS
0,00	0,00	1	TC - TC11b Service Exit 30 50.50331° -116.02409° ALT: 820 m	37,52
0,03	0,03	2	Control Zone End Fuel Starts 50.50310° -116.02393° ALT: 820 m	37,49
0,09	0,06	3	Fuel Ends 50.50262° -116.02350° ALT: 810 m	37,43
0,10 / 0,00	0,01	4	0000 Reset Straight Ahead	37,42
0,07	0,07	5	Turn Right 4th Ave	37,35
0,15	0,08	6	Slight Left	37,27

PROXIMA NOTA
PROCH NOTE
NEXT NOTE
0,20

From TC - TC11b Service Exit	DISTANCE 37.52km	DAY 2
To TC - TC 12 Forster SB 1		SECTION 4
	AVERAGE 40.93 kph	TIME ALLOWED 55 min

DISTANCE TOTAL	DISTANCE PARTIAL	DIRECTION	INFORMATION	DISTANCE REGRESS
0,34	0,19	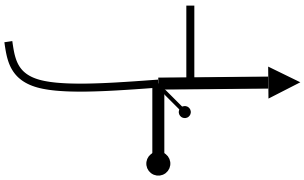 7	Turn RIght 7th Ave	37,08
0,44	0,10	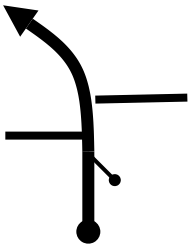 8	Bear Left at 13 St	36,98
0,58	0,14	9		36,84
0,70	0,12	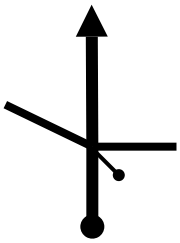 10	Straight at 10 St	36,72
0,83	0,13	11	Straight at 9 St	36,59
1,08	0,25	12	Keep Right at 5 St.	36,34

PROXIMA NOTA
PROCH NOTE
NEXT NOTE **0,14**

From TC - TC11b Service Exit	DISTANCE 37.52km	DAY 2
To TC - TC 12 Forster SB 1		SECTION 4
	AVERAGE 40.93 kph	TIME ALLOWED 55 min

DISTANCE TOTAL	DISTANCE PARTIAL	DIRECTION	INFORMATION	DISTANCE REGRESS
1,22	0,14	13 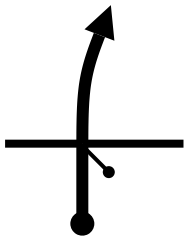	Straight at 4 St	36,20
1,32	0,10	14 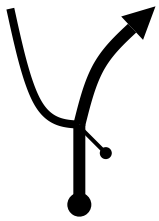	Keep Right 7 Ave	36,10
1,53	0,21	15 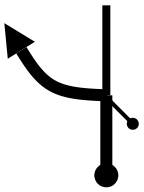	Turn Left on Panorama Dr.	35,89
2,01	0,48	16 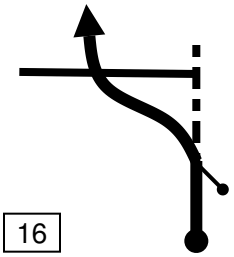	Keep Left Then Keep Right	35,41
3,42	1,41	17 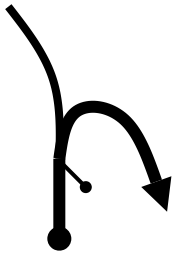	Turn Right on Westside Rd.	34,00
6,02	2,60	18 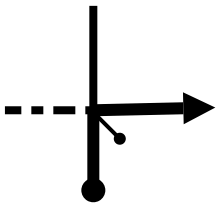	Turn Right On Main Ave	31,40

PROXIMA NOTA
PROCH NOTE
NEXT NOTE

0,50

From TC - TC11b Service Exit	DISTANCE 37.52km	DAY 2
To TC - TC 12 Forster SB 1		SECTION 4
	AVERAGE 40.93 kph	TIME ALLOWED 55 min

DISTANCE TOTAL	DISTANCE PARTIAL	DIRECTION	INFORMATION	DISTANCE REGRESS
6,52	0,50	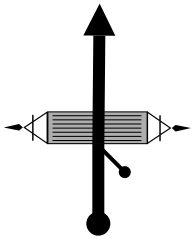 19	Cattle Guard Gravel Starts	30,90
7,39	0,87	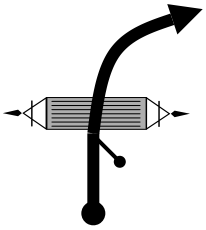 20	Cattle Guard	30,03
11,25	3,86	21	Bridge Starts	26,17
17,17	5,92	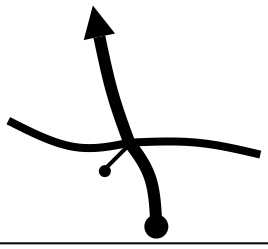 22	Straight at 4 Way	20,25
22,31	5,14	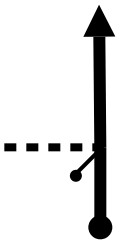 23	Straight Ahead 50.62918° -116.19213° ALT: 970 m	15,11
31,59	9,28	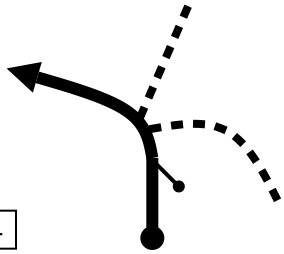 24	Turn Left (Steam Mountain)	5,83

PROXIMA NOTA
PROCH NOTE
NEXT NOTE: 0,09

From TC - TC11b Service Exit	DISTANCE 37.52km	DAY 2
To TC - TC 12 Forster SB 1		SECTION 4
	AVERAGE 40.93 kph	TIME ALLOWED 55 min

DISTANCE TOTAL	DISTANCE PARTIAL	DIRECTION	INFORMATION	DISTANCE REGRESS
31,68	0,09	25	Bridge Starts	5,74
31,85	0,17	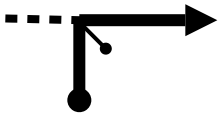 26	Turn Right	5,57
32,55	0,70	27	50 Start Quiet Zone 50.69850° -116.27003° ALT: 1030 m	4,87
34,03	1,48	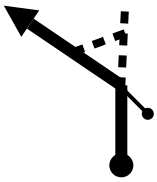 28	Turn Left Hurst Creek Road	3,39
34,73	0,70	29	~~50~~ 80 End Quiet Zone 50.70554° -116.29392° ALT: 1060 m	2,69
37,33	2,60	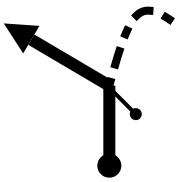 30	Turn Left	0,09

PROXIMA NOTA
PROCH NOTE
NEXT NOTE
0,05

From TC - TC11b Service Exit	DISTANCE 37.52km	DAY 2
To TC - TC 12 Forster SB 1		SECTION 4
	AVERAGE 40.93 kph	TIME ALLOWED 55 min

DISTANCE TOTAL	DISTANCE PARTIAL	DIRECTION	INFORMATION	DISTANCE REGRESS
37,38	0,05	31	**Control Zone Starts** 50.71069° -116.32312° ALT: 1040 m	0,04
37,42	0,04	32	**TC - TC 12** Forster SB 1 50.71056° -116.32265° ALT: 1040 m	0,00

This page is intentionally blank

Cette page est intentionnellement laissée blanche.

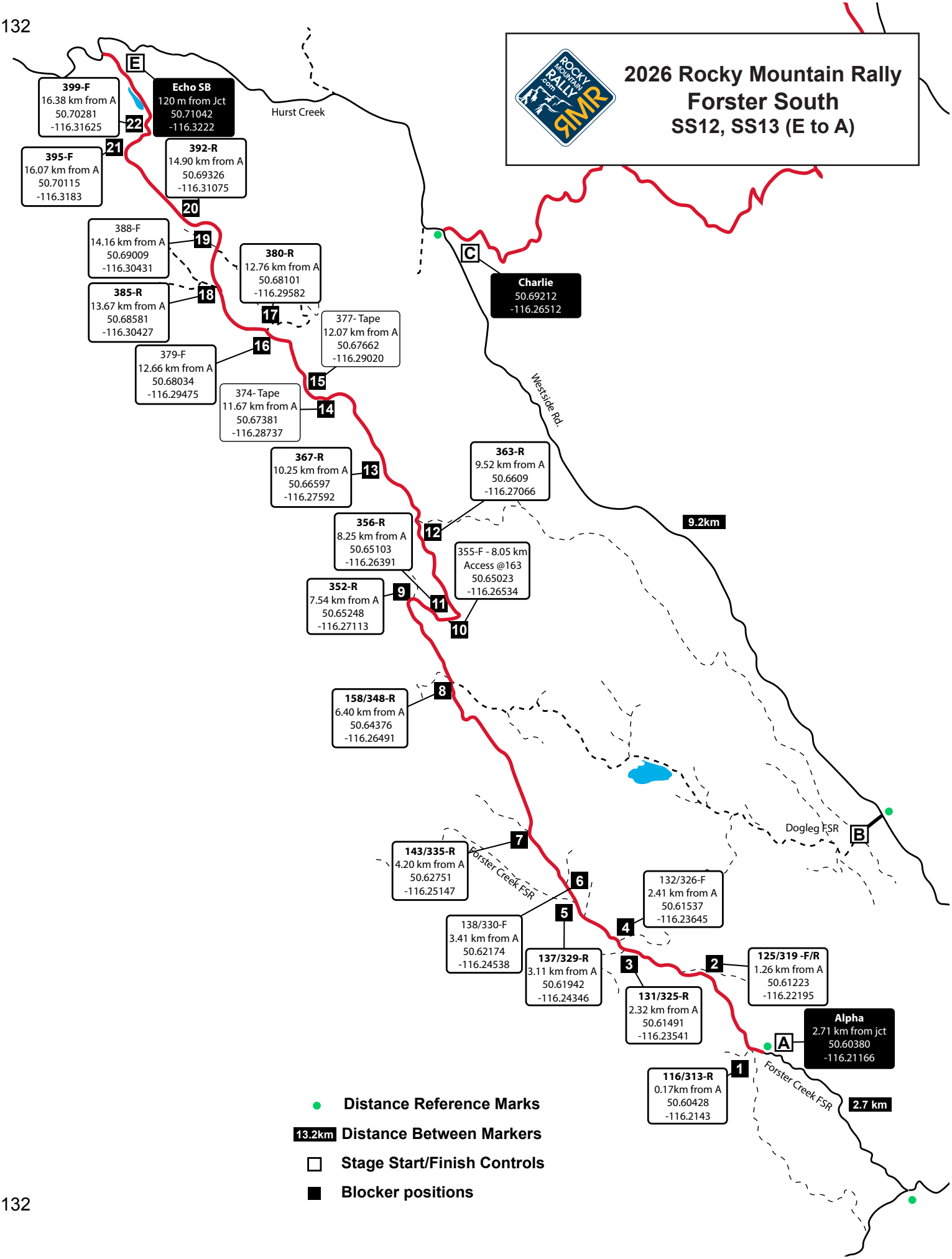
2026 Rocky Mountain Rally
Forster South
SS12, SS13 (E to A)
E
Echo SB
120 m from Jct
50.71042
-116.3222
Hurst Creek
399-F
16.38 km from A
50.70281
-116.31625
22
21
395-F
16.07 km from A
50.70115
-116.3183
392-R
14.90 km from A
50.69326
-116.31075
20
388-F
14.16 km from A
50.69009
-116.30431
19
380-R
12.76 km from A
50.68101
-116.29582
385-R
13.67 km from A
50.68581
-116.30427
18
17
377- Tape
12.07 km from A
50.67662
-116.29020
16
379-F
12.66 km from A
50.68034
-116.29475
15
374- Tape
11.67 km from A
50.67381
-116.28737
14
C
Charlie
50.69212
-116.26512
Westside Rd.
367-R
10.25 km from A
50.66597
-116.27592
13
363-R
9.52 km from A
50.6609
-116.27066
9.2km
356-R
8.25 km from A
50.65103
-116.26391
12
355-F - 8.05 km
Access @163
50.65023
-116.26534
352-R
7.54 km from A
50.65248
-116.27113
9
11
10
158/348-R
6.40 km from A
50.64376
-116.26491
8
Dogleg FSR
B
143/335-R
4.20 km from A
50.62751
-116.25147
7
Forster Creek FSR
6
132/326-F
2.41 km from A
50.61537
-116.23645
5
4
138/330-F
3.41 km from A
50.62174
-116.24538
137/329-R
3.11 km from A
50.61942
-116.24346
3
2
125/319 -F/R
1.26 km from A
50.61223
-116.22195
131/325-R
2.32 km from A
50.61491
-116.23541
Alpha
2.71 km from jct
50.60380
-116.21166
A
1
116/313-R
0.17km from A
50.60428
-116.2143
Forster Creek FSR
2.7 km
Distance Reference Marks
13.2km Distance Between Markers
Stage Start/Finish Controls
Blocker positions

From TC **SS 12 Forster South 1 Start**	DISTANCE **17.67km**	DAY **2**	
To TC **SF 12 Forster South 1 Stop**		SECTION **4**	
SPECIAL STAGE **12** **17.36km**	AVERAGE **62.36 kph**	TIME ALLOWED **17 min**	

12	DISTANCE TOTAL	DISTANCE PARTIAL	DIRECTION	INFORMATION	DISTANCE REGRESS	12
	0,00	0,00	1 — 17,36	START **SS 12** 17.36 km; 50.71042° -116.32220°; ALT: 1140 m	17,67	
	0,03	0,03	2 — 17,33		17,64	
	1,00	0,97	3 — 16,36		16,67	
	1,31	0,31	4 — 16,05	398; 50.70115° -116.31830°; ALT: 1160 m	16,36	
	2,49	1,18	5 — 14,87	392; 50.69326° -116.31075°; ALT: 1130 m	15,18	
	3,22	0,73	6 — 14,14	388; 50.69009° -116.30431°; ALT: 1110 m	14,45	

PROXIMA NOTA
PROCH NOTE
NEXT NOTE **0,49**

From TC	SS 12 Forster South 1 Start	DISTANCE 17.67km	DAY 2
To TC	SF 12 Forster South 1 Stop		SECTION 4
SPECIAL STAGE	12 17.36km	AVERAGE 62.36 kph	TIME ALLOWED 17 min

12	DISTANCE TOTAL	DISTANCE PARTIAL	DIRECTION	INFORMATION		DISTANCE REGRESS	12
	3,71	0,49	7 13,65	385	50.68581° -116.30427° ALT: 1150 m	13,96	
	4,62	0,91	8 12,74	Turn Right 380	50.68101° -116.29582° ALT: 1120 m	13,05	
	4,73	0,11	9 12,63	379	50.68034° -116.29475° ALT: 1110 m	12,94	
	5,32	0,59	10 12,04	Tape 377	50.67662° -116.29020° ALT: 1110 m	12,35	
	5,72	0,40	11 11,64	Tape 374	50.67381° -116.28737° ALT: 1100 m	11,95	
	7,14	1,42	12 10,22	367	50.66597° -116.27592° ALT: 1080 m	10,53	

PROXIMA NOTA
PROCH NOTE
NEXT NOTE
0,73

From TC	SS 12	Forster South 1 Start	DISTANCE	DAY	2
To TC	SF 12	Forster South 1 Stop	17.67km	SECTION	4
SPECIAL STAGE		12 17.36km	AVERAGE 62.36 kph	TIME ALLOWED	17 min

12	DISTANCE TOTAL	DISTANCE PARTIAL	DIRECTION	INFORMATION	DISTANCE REGRESS	12
	7,87	0,73	13 9,49	363 — 50.66090° -116.27066° ALT: 1100 m	9,80	
	9,13	1,26	14 8,23	356 — 50.65103° -116.26391° ALT: 1080 m	8,54	
	9,22	0,09	15 8,14	! CAUTION ! Hard Right Swamp outside !	8,45	
	9,34	0,12	16 8,02	355 — 50.65023° -116.26534° ALT: 1090 m	8,33	
	9,84	0,50	17 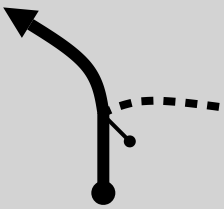 7,52	Turn Right 352 — 50.65248° -116.27113° ALT: 1100 m	7,83	
	10,99	1,15	18  6,37	Keep Right 348 — 50.64376° -116.26491° ALT: 1110 m	6,68	

PROXIMA NOTA
PROCH NOTE
NEXT NOTE
2,20

From TC	SS 12 Forster South 1 Start	DISTANCE	DAY
To TC	SF 12 Forster South 1 Stop	17.67km	2
SPECIAL STAGE	12 17.36km	AVERAGE 62.36 kph	SECTION 4
			TIME ALLOWED 17 min

12	DISTANCE TOTAL	DISTANCE PARTIAL	DIRECTION	INFORMATION		DISTANCE REGRESS	12
	13,19	2,20	19  4,17	143	50.62751° -116.25147° ALT: 1150 m	4,48	
	13,98	0,79	20 3,38	Straight Ahead 138	50.62174° -116.24538° ALT: 1160 m	3,69	
	14,27	0,29	21 3,09	Straight Ahead 137	50.61942° -116.24346° ALT: 1160 m	3,40	
	14,92	0,65	22 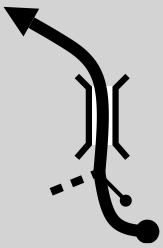 2,44	Tight Right Bridge Tight Left 132	50.61584° -116.23677° ALT: 1120 m	2,75	
	15,07	0,15	23 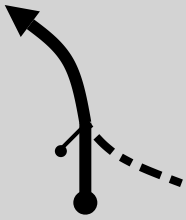 2,29	131	50.61491° -116.23541° ALT: 1120 m	2,60	
	16,13	1,06	24 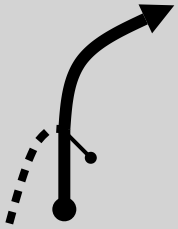 1,23	125	50.61223° -116.22195° ALT: 1110 m	1,54	

PROXIMA NOTA
PROCH NOTE
NEXT NOTE
1,08

From TC	SS 12 Forster South 1 Start	DISTANCE 17.67km	DAY 2
To TC	SF 12 Forster South 1 Stop		SECTION 4
SPECIAL STAGE	12 17.36km	AVERAGE 62.36 kph	TIME ALLOWED 17 min

DISTANCE TOTAL	DISTANCE PARTIAL	DIRECTION	INFORMATION	DISTANCE REGRESS
12 17,22	1,09	25 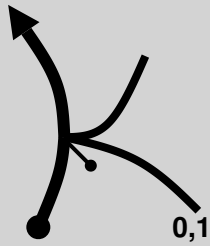 0,14	Keep Left (Spectators) 117 50.60428° -116.21430° ALT: 1100 m	0,45 12
17,26	0,04	26 0,10	100 m 50.60418° -116.21370° ALT: 960 m	0,41
17,36	0,10	27 0,00	FINISH SS 12 17.36 km 50.60394° -116.21242° ALT: 1090 m	0,31
17,57	0,21	28 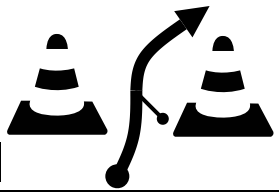	Pylons 100 m to Stop 50.60356° -116.20949° ALT: 1090 m	0,10
17,67	0,10	29	STOP 50.60286° -116.20873° ALT: 1090 m	0,00

From TC - FTC 12 Forster South 1 Stop	DISTANCE 26.82km	DAY 2
To TC - TC Forster South 2		SECTION 4
	AVERAGE 35.76 kph	TIME ALLOWED 45 min

DISTANCE TOTAL	DISTANCE PARTIAL	DIRECTION	INFORMATION	DISTANCE REGRESS
0,00	0,00	1	**TC - FTC 12** Forster South 1 Stop 50.60286° -116.20873° ALT: 1090 m	26,82
2,32	2,32	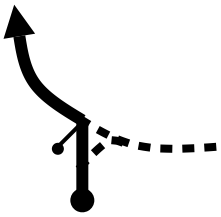 2	**Turn Left**	24,50
4,87	2,55	3	**Bridge Starts**	21,95
6,57	1,70	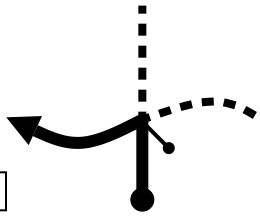 4	**Turn Left at Westside Road**	20,25
11,71	5,14	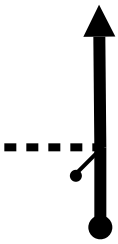 5	**Straight Ahead** 50.62918° -116.19213° ALT: 970 m	15,11
20,99	9,28	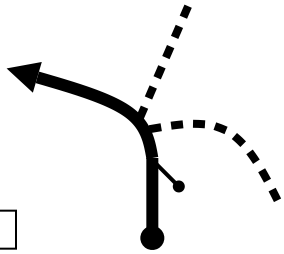 6	**Turn Left (Steam Mountain)**	5,83

PROXIMA NOTA
PROCH NOTE
NEXT NOTE
0,09

From TC - FTC 12 Forster South 1 Stop	DISTANCE 26.82km	DAY 2
To TC - TC Forster South 2		SECTION 4
	AVERAGE 35.76 kph	TIME ALLOWED 45 min

DISTANCE TOTAL	DISTANCE PARTIAL	DIRECTION	INFORMATION	DISTANCE REGRESS
21,08	0,09	7	Bridge Starts	5,74
21,25	0,17	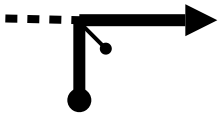 8	Turn Right	5,57
21,96	0,71	9	50 Start Quiet Zone 50.69850° -116.27003° ALT: 1030 m	4,86
23,43	1,47	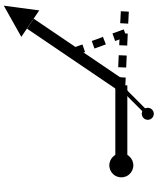 10	Turn Left Hurst Creek Road	3,39
24,13	0,70	11	~~50~~ 80 End Quiet Zone 50.70554° -116.29392° ALT: 1060 m	2,69
26,73	2,60	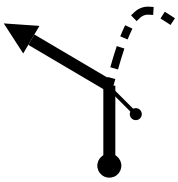 12	Turn Left	0,09

PROXIMA NOTA
PROCH NOTE
NEXT NOTE: 0,05

From TC - FTC 12 Forster South 1 Stop	DISTANCE 26.82km	DAY 2
To TC - TC Forster South 2		SECTION 4
	AVERAGE 35.76 kph	TIME ALLOWED 45 min

DISTANCE TOTAL	DISTANCE PARTIAL	DIRECTION	INFORMATION	DISTANCE REGRESS
26,78	0,05	13	**Control Zone Starts** 50.71069° -116.32312° ALT: 1040 m	0,04
26,82	0,04	14	**TC - TC 1213** Forster South 2 50.71056° -116.32265° ALT: 1040 m	0,00

This page is intentionally blank

Cette page est intentionnellement laissée blanche.

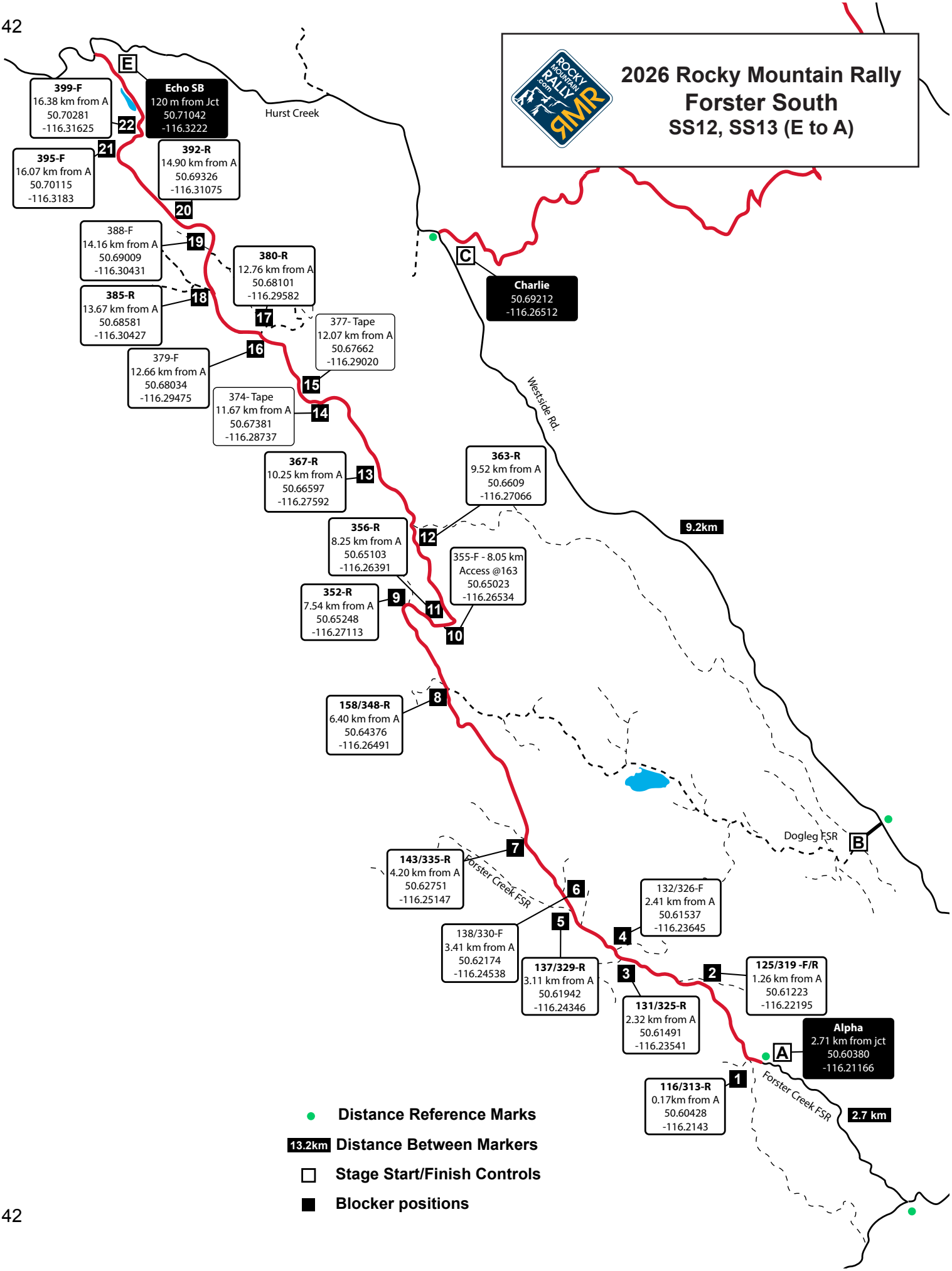
2026 Rocky Mountain Rally
Forster South
SS12, SS13 (E to A)
E
Echo SB
120 m from Jct
50.71042
-116.3222
Hurst Creek
399-F
16.38 km from A
50.70281
-116.31625
22
21
395-F
16.07 km from A
50.70115
-116.3183
392-R
14.90 km from A
50.69326
-116.31075
20
388-F
14.16 km from A
50.69009
-116.30431
19
380-R
12.76 km from A
50.68101
-116.29582
385-R
13.67 km from A
50.68581
-116.30427
18
17
377- Tape
12.07 km from A
50.67662
-116.29020
16
379-F
12.66 km from A
50.68034
-116.29475
15
374- Tape
11.67 km from A
50.67381
-116.28737
14
C
Charlie
50.69212
-116.26512
Westside Rd.
367-R
10.25 km from A
50.66597
-116.27592
13
363-R
9.52 km from A
50.6609
-116.27066
9.2km
356-R
8.25 km from A
50.65103
-116.26391
12
355-F - 8.05 km
Access @163
50.65023
-116.26534
352-R
7.54 km from A
50.65248
-116.27113
9
11
10
158/348-R
6.40 km from A
50.64376
-116.26491
8
Dogleg FSR
B
143/335-R
4.20 km from A
50.62751
-116.25147
7
Forster Creek FSR
6
132/326-F
2.41 km from A
50.61537
-116.23645
5
4
138/330-F
3.41 km from A
50.62174
-116.24538
137/329-R
3.11 km from A
50.61942
-116.24346
3
2
125/319 -F/R
1.26 km from A
50.61223
-116.22195
131/325-R
2.32 km from A
50.61491
-116.23541
Alpha
2.71 km from jct
50.60380
-116.21166
A
1
116/313-R
0.17km from A
50.60428
-116.2143
Forster Creek FSR
2.7 km
Distance Reference Marks
13.2km Distance Between Markers
Stage Start/Finish Controls
Blocker positions

From TC **SS 13 Forster South 2 Start**	DISTANCE **17.67km**	DAY **2**	
To TC **SF 13 Forster South 2 Stop**		SECTION **4**	
SPECIAL STAGE **13** **17.36km**	AVERAGE **62.36 kph**	TIME ALLOWED **17 min**	

13	DISTANCE TOTAL	DISTANCE PARTIAL	DIRECTION	INFORMATION	DISTANCE REGRESS	13
	0,00	0,00	1 — 17,36	START **SS 13** 17.36 km; 50.71042° -116.32220°; ALT: 1140 m	17,67	
	0,03	0,03	2 — 17,33		17,64	
	1,00	0,97	3 — 16,36		16,67	
	1,31	0,31	4 — 16,05	398; 50.70115° -116.31830°; ALT: 1160 m	16,36	
	2,49	1,18	5 — 14,87	392; 50.69326° -116.31075°; ALT: 1130 m	15,18	
	3,22	0,73	6 — 14,14	388; 50.69009° -116.30431°; ALT: 1110 m	14,45	

PROXIMA NOTA
PROCH NOTE
NEXT NOTE **0,49**

From TC **SS 13 Forster South 2 Start**	DISTANCE **17.67km**	DAY **2**	
To TC **SF 13 Forster South 2 Stop**		SECTION **4**	
SPECIAL STAGE **13** **17.36km**	AVERAGE **62.36 kph**	TIME ALLOWED **17 min**	

13

DISTANCE TOTAL	DISTANCE PARTIAL	DIRECTION	INFORMATION	DISTANCE REGRESS
3,71	0,49	7 — 13,65	385 — 50.68581° -116.30427° — ALT: 1150 m	13,96
4,62	0,91	8 — 12,74	Turn Right — 380 — 50.68101° -116.29582° — ALT: 1120 m	13,05
4,73	0,11	9 — 12,63	379 — 50.68034° -116.29475° — ALT: 1110 m	12,94
5,32	0,59	10 — 12,04	Tape — 377 — 50.67662° -116.29020° — ALT: 1110 m	12,35
5,72	0,40	11 — 11,64	Tape — 374 — 50.67381° -116.28737° — ALT: 1100 m	11,95
7,14	1,42	12 — 10,22	367 — 50.66597° -116.27592° — ALT: 1080 m	10,53

PROXIMA NOTA
PROCH NOTE
NEXT NOTE **0,73**

From TC	SS 13	Forster South 2 Start	DISTANCE	DAY	2
To TC	SF 13	Forster South 2 Stop	17.67km	SECTION	4
SPECIAL STAGE		13 17.36km	AVERAGE 62.36 kph	TIME ALLOWED	17 min

13	DISTANCE TOTAL	DISTANCE PARTIAL	DIRECTION	INFORMATION	DISTANCE REGRESS	13
	7,87	0,73	13 — 9,49	363 — 50.66090° -116.27066° ALT: 1100 m	9,80	
	9,13	1,26	14 — 8,23	356 — 50.65103° -116.26391° ALT: 1080 m	8,54	
	9,22	0,09	15 — 8,14	! CAUTION ! Hard Right Swamp outside	8,45	
	9,34	0,12	16 — 8,02	355 — 50.65023° -116.26534° ALT: 1090 m	8,33	
	9,84	0,50	17 — 7,52	Turn Right 352 — 50.65248° -116.27113° ALT: 1100 m	7,83	
	10,99	1,15	18 — 6,37	Keep Right 348 — 50.64376° -116.26491° ALT: 1110 m	6,68	

PROXIMA NOTA
PROCH NOTE
NEXT NOTE
2,20

From TC	SS 13 Forster South 2 Start	DISTANCE 17.67km	DAY 2
To TC	SF 13 Forster South 2 Stop		SECTION 4
SPECIAL STAGE	13 17.36km	AVERAGE 62.36 kph	TIME ALLOWED 17 min

13

DISTANCE TOTAL	DISTANCE PARTIAL	DIRECTION	INFORMATION		DISTANCE REGRESS
13,19	2,20	19 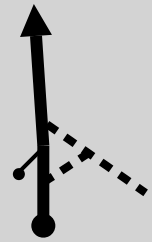 4,17	143	50.62751° -116.25147° ALT: 1150 m	4,48
13,98	0,79	20 3,38	Straight Ahead 138	50.62174° -116.24538° ALT: 1160 m	3,69
14,27	0,29	21 3,09	Straight Ahead 137	50.61942° -116.24346° ALT: 1160 m	3,40
14,92	0,65	22 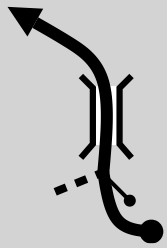 2,44	Tight Right Bridge Tight Left 132	50.61584° -116.23677° ALT: 1120 m	2,75
15,07	0,15	23 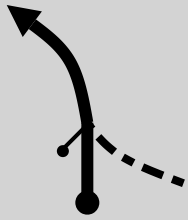 2,29	131	50.61491° -116.23541° ALT: 1120 m	2,60
16,13	1,06	24 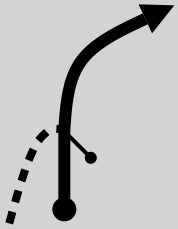 1,23	125	50.61223° -116.22195° ALT: 1110 m	1,54

PROXIMA NOTA
PROCH NOTE
NEXT NOTE
1,08

From TC **SS 13 Forster South 2 Start**	DISTANCE **17.67km**	DAY **2**	
To TC **SF 13 Forster South 2 Stop**		SECTION **4**	
SPECIAL STAGE **13** **17.36km**	AVERAGE **62.36 kph**	TIME ALLOWED **17 min**	

13

DISTANCE TOTAL	DISTANCE PARTIAL	DIRECTION	INFORMATION	DISTANCE REGRESS
17,22	1,09	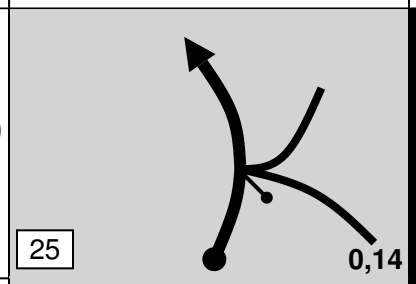 25 0,14	**Keep Left (Spectators)** 117 50.60428° -116.21430° ALT: 1100 m	0,45
17,26	0,04	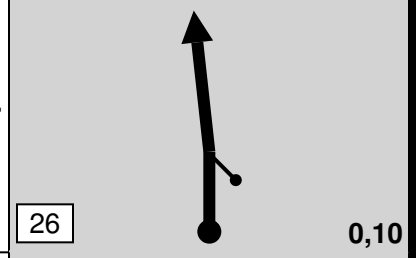 26 0,10	**100 m** 50.60418° -116.21370° ALT: 960 m	0,41
17,36	0,10	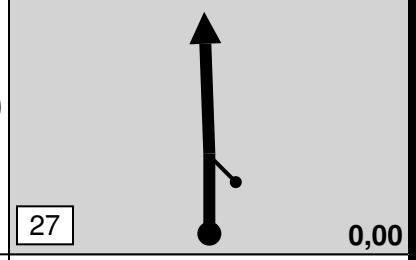 27 0,00	FINISH **SS 13** 17.36 km 50.60394° -116.21242° ALT: 1090 m	0,31
17,57	0,21	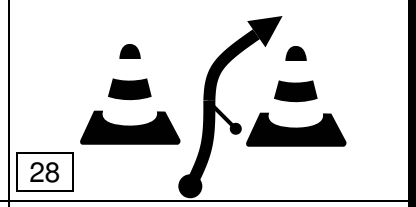 28	**Pylons** **100 m to Stop** 50.60356° -116.20949° ALT: 1090 m	0,10
17,67	0,10	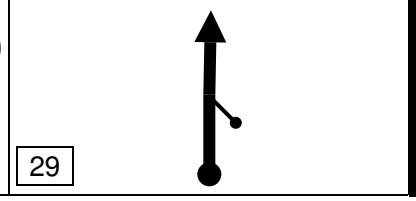 29	STOP **STOP** 50.60286° -116.20873° ALT: 1090 m	0,00

From TC - FTC 13 Forster South 2 Stop	DISTANCE 22.65km	DAY 2
To TC - MTC 3 Event Finish		SECTION 4
	AVERAGE 45.30 kph	TIME ALLOWED 30 min

DISTANCE TOTAL	DISTANCE PARTIAL	DIRECTION	INFORMATION	DISTANCE REGRESS
0,00	0,00	1	**TC - FTC 13** Forster South 2 Stop 50.60286° -116.20873° ALT: 1090 m	22,65
2,32	2,32	2	**Turn Left**	20,33
4,87	2,55	3	**Bridge Starts**	17,78
6,57	1,70	4	**Turn Right at Westside Road**	16,08
6,87	0,30	5	**Trail on Left**	15,78
12,44	5,57	6	**Bridge Starts**	10,21

PROXIMA NOTA
PROCH NOTE
NEXT NOTE
3,92

From TC - FTC 13 Forster South 2 Stop	DISTANCE 22.65km	DAY 2
To TC - MTC 3 Event Finish		SECTION 4
	AVERAGE 45.30 kph	TIME ALLOWED 30 min

DISTANCE TOTAL	DISTANCE PARTIAL	DIRECTION	INFORMATION	DISTANCE REGRESS
16,36	3,92	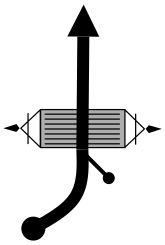 7	Cattle Guard	6,29
17,23	0,87	8	Pavement	5,42
17,73	0,50	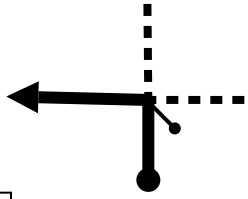 9	Tuen Left on Water St.	4,92
17,92	0,19	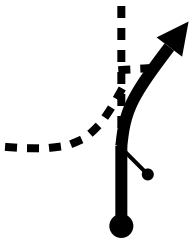 10	Keep Right	4,73
20,32	2,40	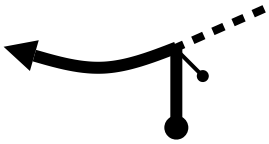 11	Turn Left at Toby Creek Rd.	2,33
20,43	0,11	12	Bridge Starts	2,22

PROXIMA NOTA
PROCH NOTE
NEXT NOTE: 1,81

From TC - FTC 13 Forster South 2 Stop	DISTANCE 22.65km	DAY 2
To TC - MTC 3 Event Finish		SECTION 4
	AVERAGE 45.30 kph	TIME ALLOWED 30 min

DISTANCE TOTAL	DISTANCE PARTIAL	DIRECTION	INFORMATION	DISTANCE REGRESS
22,24	1,81	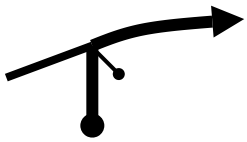 13	Turn Right at Laurier St.	0,41
22,51	0,27	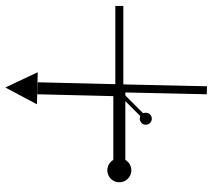 14	Turn Left at Lights / 4 St	0,14
22,62	0,11	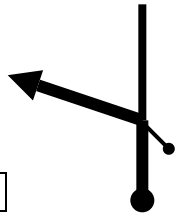 15	Turn Left into Parking Lot 50.50988° -116.02902° ALT: 830 m	0,03
22,65	0,03	16	TC - MTC 3 Event Finish Declare Arrival Time 50.51021° -116.02886° ALT: 830 m	0,00

2026 Rocky Mountain Rally
Finish Parc Fermé

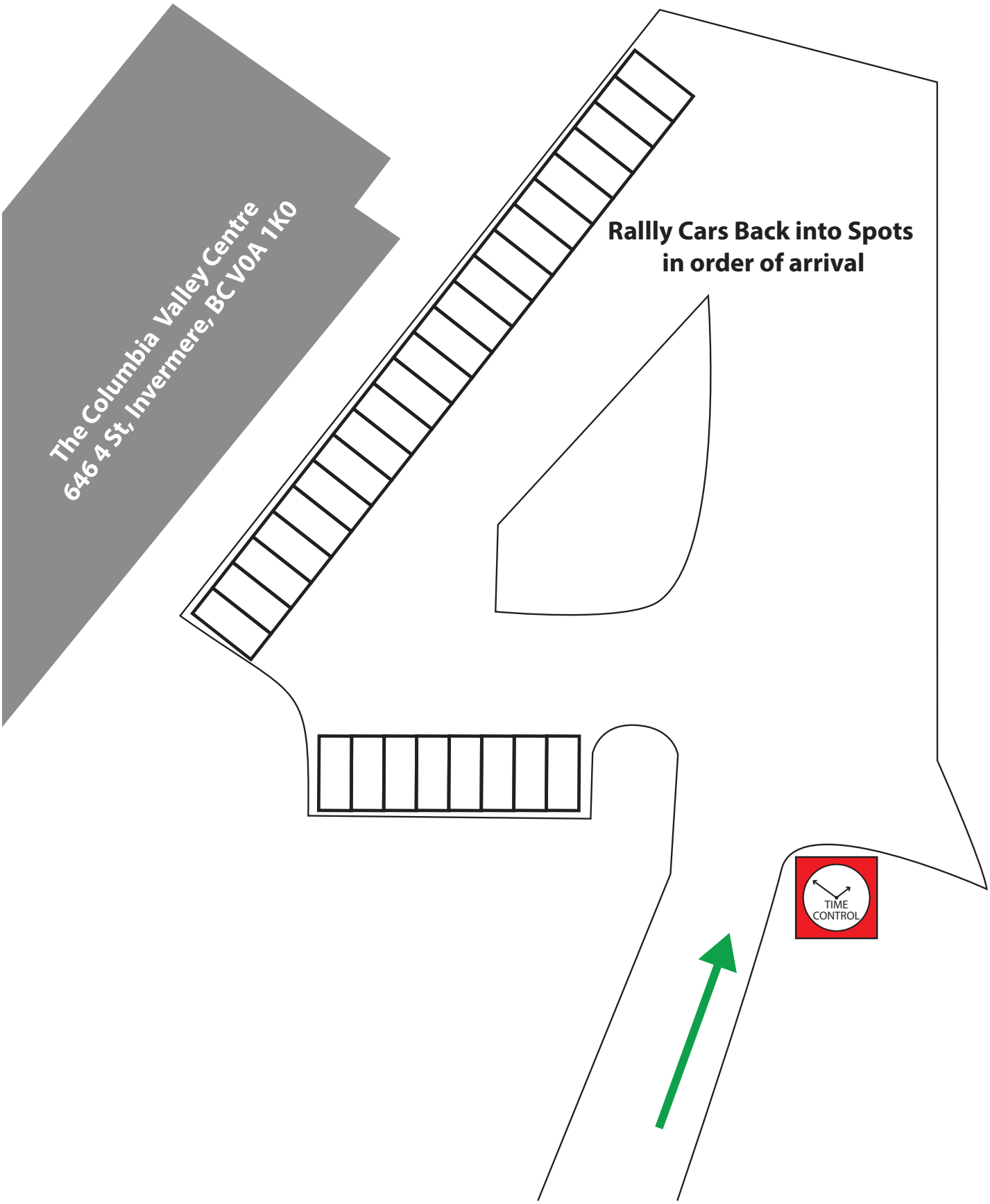

This page is intentionally blank

Cette page est intentionnellement laissée blanche.

Car Number _____ Person assessed _____ Person assessing _____

Tool for recognizing a possible concussion

This tool does not determine whether a person has a concussion or not. It simply exists to help to increase suspicion of potential brain injury.

If there was **any** period of loss of consciousness during the crash, individual should be seen by event medical staff.

If individual has any neck pain, do not remove helmet unless trained to do so. They should be seen by event medical staff.

Are they alert and oriented? Delay in giving answer counts as incorrect answer

	Time:		**15 minutes later**	
Questions to ask	**Answered correctly**	**Answered incorrectly**	**Answered correctly**	**Answered incorrectly**
Can you tell me your name?				
What year is it?				
What month is it?				
Can you tell me what happened?				
What Event are we at?				
Who have you raced with this year?				

If any of the above questions are answered incorrectly, the person should be seen by event medical team.

Symptoms

	Time:		**15 Minutes later**	
Symptom	**Not present**	**Present**	**Not present**	**Present**
Headache				
Disorientation				
Unequal pupils				
Nausea/vomiting				
Repetitive questioning				
Confusion				
Drowsiness				
Blurred vision				
Feeling hazy				
Increased anxiety				
Vacant look				
Sensitivity to light				
Sadness				
Irritability				
Balance issues				

CK11/1/2017

If any of the above symptoms are present, person should be assessed by event medical team.

Numéro de voiture _____ Personne évaluée _____ Évaluateur _____

Outil pour détecter une commotion potentielle

Cet outil ne détermine pas si une personne a subi une commotion ou pas. Il sert simplement à éveiller les soupçons de blessure potentielle au cerveau.

S'il y a eu perte de conscience quelle qu'en soit la durée, au moment de l'accident, il faut que la victime voie le personnel médical du rallye. Si la victime a des douleurs au cou, n'enlevez pas son casque à moins d'avoir été formé pour le faire. Il faut que la victime voie le personnel médical du rallye.

La victime est-elle alerte et sensée ? Si la victime tarde à donner la réponse, inscrire qu'elle a mal répondu.

	Heure :		**15 minutes plus tard**	
Questions à poser	**A bien répondu**	**A mal répondu**	**A bien répondu**	**A mal répondu**
Comment vous appelez-vous ?				
En quelle année sommes-nous ?				
Quel mois sommes-nous ?				
Pouvez-vous me dire ce qui est arrivé ?				
À quel rallye sommes-nous ?				
Qui a été votre copilote cette année ?				

Si la victime a mal répondu à une des questions ci-dessus, il faut la faire voir par le personnel médical du rallye.

Symptômes

	Heure :		**15 minutes plus tard**	
Symptôme	**Absent**	**Présent**	**Absent**	**Présent**
Mal de tête				
Désorientation				
Pupilles inégales				
Nausée/vomissement				
Questions répétitives				
Confusion				
Somnolence				
Vision floue				
Sentiment de détachement				
Énervement croissant				
Regard vide				
Sensible à la lumière				
Tristesse				
Irritabilité				
Perte d'équilibre				

CK11/1/2017

Si un des symptômes ci-dessus est présent, la victime doit être vue par le personnel médical du rallye.

Canadian Association of Rallysport – Box 300, Turner Valley, AB T0L 2A0 – 1 (855) 640-6444
www.carsrally.ca

Car Number _____ Person assessed _____ Person assessing _____

Tool for recognizing a possible concussion

This tool does not determine whether a person has a concussion or not. It simply exists to help to increase suspicion of potential brain injury.

If there was **any** period of loss of consciousness during the crash, individual should be seen by event medical staff.

If individual has any neck pain, do not remove helmet unless trained to do so. They should be seen by event medical staff.

Are they alert and oriented? Delay in giving answer counts as incorrect answer

	Time:		**15 minutes later**	
Questions to ask	**Answered correctly**	**Answered incorrectly**	**Answered correctly**	**Answered incorrectly**
Can you tell me your name?				
What year is it?				
What month is it?				
Can you tell me what happened?				
What Event are we at?				
Who have you raced with this year?				

If any of the above questions are answered incorrectly, the person should be seen by event medical team.

Symptoms

	Time:		**15 Minutes later**	
Symptom	**Not present**	**Present**	**Not present**	**Present**
Headache				
Disorientation				
Unequal pupils				
Nausea/vomiting				
Repetitive questioning				
Confusion				
Drowsiness				
Blurred vision				
Feeling hazy				
Increased anxiety				
Vacant look				
Sensitivity to light				
Sadness				
Irritability				
Balance issues				

CK11/1/2017

If any of the above symptoms are present, person should be assessed by event medical team.

Numéro de voiture _____ Personne évaluée _____ Évaluateur _____

Outil pour détecter une commotion potentielle

Cet outil ne détermine pas si une personne a subi une commotion ou pas. Il sert simplement à éveiller les soupçons de blessure potentielle au cerveau.

S'il y a eu perte de conscience quelle qu'en soit la durée, au moment de l'accident, il faut que la victime voie le personnel médical du rallye. Si la victime a des douleurs au cou, n'enlevez pas son casque à moins d'avoir été formé pour le faire. Il faut que la victime voie le personnel médical du rallye.

La victime est-elle alerte et sensée ? Si la victime tarde à donner la réponse, inscrire qu'elle a mal répondu.

	Heure :		**15 minutes plus tard**	
Questions à poser	**A bien répondu**	**A mal répondu**	**A bien répondu**	**A mal répondu**
Comment vous appelez-vous ?				
En quelle année sommes-nous ?				
Quel mois sommes-nous ?				
Pouvez-vous me dire ce qui est arrivé ?				
À quel rallye sommes-nous ?				
Qui a été votre copilote cette année ?				

Si la victime a mal répondu à une des questions ci-dessus, il faut la faire voir par le personnel médical du rallye.

Symptômes

	Heure :		**15 minutes plus tard**	
Symptôme	**Absent**	**Présent**	**Absent**	**Présent**
Mal de tête				
Désorientation				
Pupilles inégales				
Nausée/vomissement				
Questions répétitives				
Confusion				
Somnolence				
Vision floue				
Sentiment de détachement				
Énervement croissant				
Regard vide				
Sensible à la lumière				
Tristesse				
Irritabilité				
Perte d'équilibre				

CK11/1/2017

Si un des symptômes ci-dessus est présent, la victime doit être vue par le personnel médical du rallye.

Canadian Association of Rallysport – Box 300, Turner Valley, AB T0L 2A0 – 1 (855) 640-6444
www.carsrally.ca

CANADIAN ASSOCIATION FOR RALLYSPORT

TRAFFIC MANAGEMENT PLAN (BC)

ROCKY MOUNTAIN RALLY MAY 30 & 31, 2026

Background and Intent:
This Traffic Management Plan is for the Rocky Mountain Rally, an event that is sanctioned by the Canadian Association of Rallysport (CARS) as described in the CARS National Rally Rules (NRR's) and General Competition Rules (GCR's). This is a combined National Stage Rally and a Regional Stage Rally. The other forms of sanctioned rally events that CARS sanctions includes, Rally Sprints, Rallycrosses, Rally Schools and Test Days but none of those forms are included in the activities at the Rocky Mountain Rally.
The Rocky Mountain Rally is based in downtown Invermere, B.C. and will be held on May 30 and 31, 2026.
Stage Rally events use a combination of closed roads for the competitive stages and open public highway to transit from one competitive stage to the next, or to and from the rally headquarters/service area at the start and end of a leg. In this instance, the service area will be located in downtown Invermere, BC.
The competitive stages on closed roads are not the subject of this plan.
The transits that occur on open public highways are non-competitive use of the highway by rally vehicles. Non-registered competition vehicles can obtain a Temporary Operating Permit (TOP) from ICBC that will allow for travel on the open public highway in accordance with the following procedures.

General Procedures:

- The event will not be impeding, controlling or changing any normal traffic flow on the open public roadways.
- Entrants will be issued a route book at Registration on Thursday May 28. The route book will identify the transit portions of the event.
- Transit time allowances for each transit section have been calculated as per our written ruleset. Entrants are given this information in both the route book and on the time cards that are used to record the entrants arrival and departure at the transits. These time allowances are based on the vehicles travelling at 80% of the posted speed limit plus a further three minutes time allowance per transit section.
- Penalties will be administered on entrants that are found speeding on transits or arrive early at the end of transit destination.
- The event organisers will be tracking each entrant's location, direction of travel, speed and status through a GPS tracking system. This system is available to the public as well as to the entrants and organisers. This can be found at www.rallysafe.com.au/

- Competitors will be issued the contact information for local resources including Emergency Services, Location of nearest medical facilities and contact information for the event organizers. For the Rocky Mountain Rally this information is attached as an appendix to this document.
- Rally Vehicles will not be arranged or dispatched in convoys. Spacing of between one and two minutes between rally vehicles is maintained throughout the event and will be controlled through the use of time cards that are controlled by independent event officials.
- Entrants will be required to follow the transit routing entirely without deviation.
- Entrants will not be allowed to reroute to gas stations for refueling or to services for repair or supplies, while on transits.
- Vehicles that are issued and are operating under a Temporary Operating Permit shall not be used for Personal Conveyance beyond the area bound and defined by the event.
- Roadside signage will be placed on transits to advise the public of rally traffic in the area. These signs will be a minimum of 60cm by 60cm and shall read “Rally Traffic Ahead”. These signs shall be in place during all times that the vehicles in question are using those roadways. Placing of those signs will occur prior to the first vehicle transiting and will be removed following the event. Individual locations of these signs are identified on an appendix attached.
- The distance between roadway signage shall not exceed 25 Km.

Breakdown & Recovery Procedures:

- Entrants will be instructed on vehicle breakdown procedures.
- The Transit route will be travelled by course clearing vehicle(s) at a maximum of two hours prior to the expected arrival time of the rally vehicles to identify any area specific risks.
- The transit Route will be travelled by a minimum of one course car following the passage of the last entrant's vehicle to “sweep” for any breakdowns.
- In the event that an entrants vehicle becomes immobilized on a transit, the entrant will be required to:
    - Deploy a minimum of two Hazard Warning Triangles at distances of 50 to 200 metres from the rear of the vehicle.
    - Contact the Event Officials either through cellular telephone contact, GPS communication or through other competitors, of their situation and recovery requirements.

Incident Procedures:

- All CARS licensed occupants of rally vehicles in CARS sanctioned events are trained in Basic First Aid.
- In addition to the requirements of the Motor Vehicle Act, the entrants will be required to:
    - Inform the Organizers of any incidents that involve collision with another vehicle or pedestrian.
    - Provide assistance and/or obtain assistance resources to the incident through GPS,cellular or dispatch means.
    - All entrants' vehicles will be required to carry first aid kits.
    - All entrants vehicles will be required to carry a minimum of two 5BC fire extinguishers.
    - All entrants vehicles will be required to carry a seat belt cutter and a window hammer.
    - All roadside signage will be removed immediately following the conclusion of the event.
    - Any issues that arise during the event should be directed to the Clerk of the Course, Josh Keatley (403) 9212 3846 or Deputy Clerk of the Course, Keith Morison at 403 510 5689.

Many Thanks for your cooperation. Any questions that arise from this plan should be directed to Mike Dyer, Rocky Mountain Rally organizer 403-651-5067

Important Contacts

Event Organiser:	Mike Dyer (403) 651-5067 mike.dyer@cscc.ab.ca VE6 MKE
Clerk of the Course:	Josh Keatley (403) 921-3846
Deputy Clerk Of The Course:	Keith Morison (403) 510 5689 Keith@Morison.Ca VA6 PIX
Main Network Repeater	146.850 (-600)
Simplex Back-Up Frequency	146.550
Event Senior Steward:	Dave Sharp (780) 934-8156
Second Steward:	Todd Patola (250) 731-9103
CVSE/ICBC Liaison	Mike Dyer (403) 651-5067